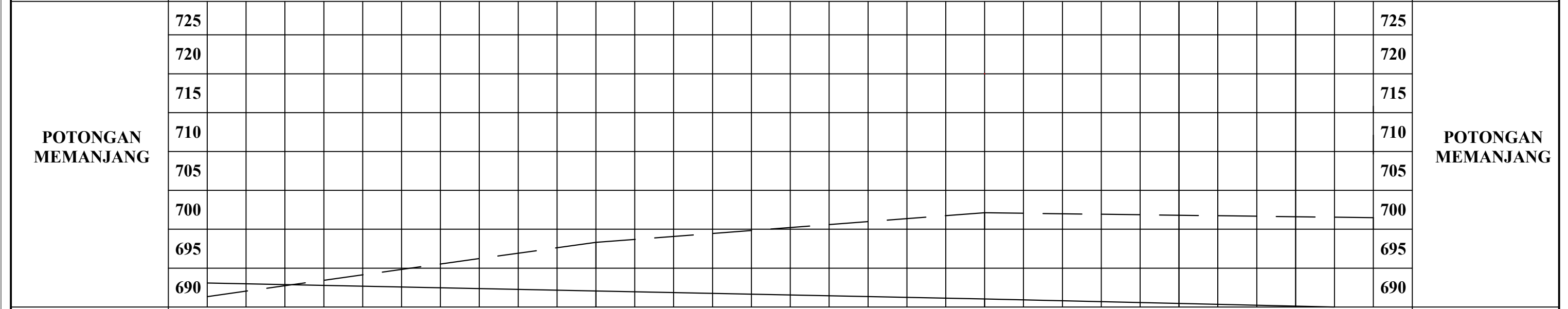
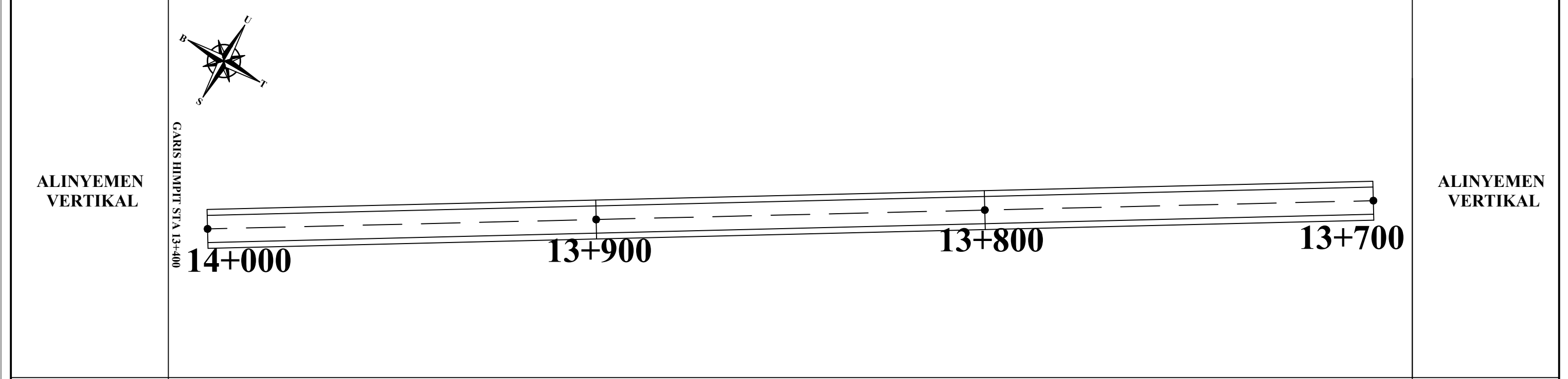
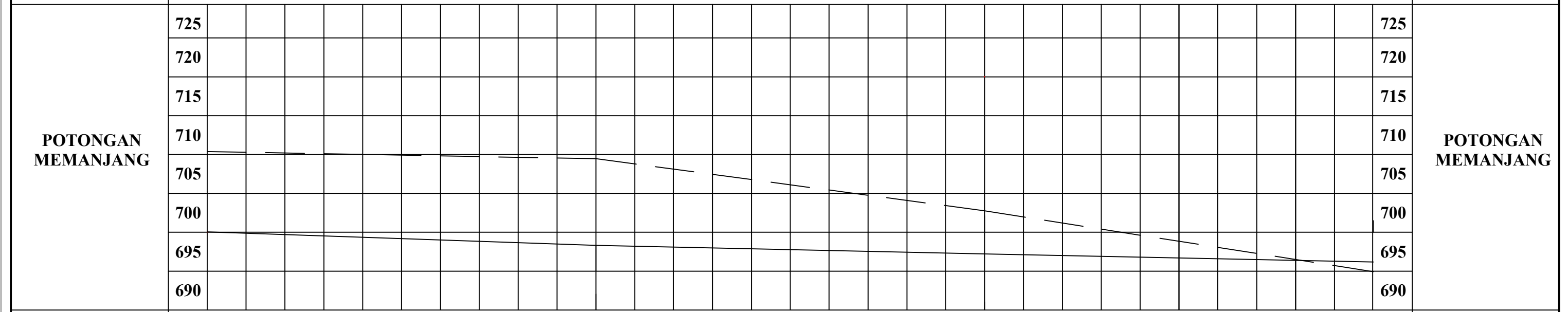
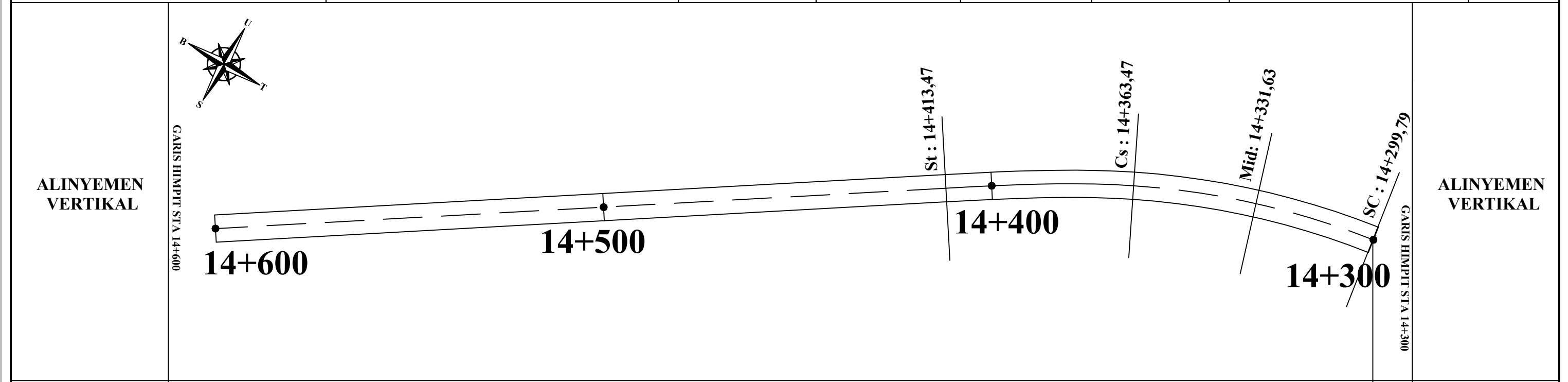


POLITEKNIK NEGERI SRIWIJAYA JURUSAN TEKNIK SIPIL	PERANCANGAN GEOMETRIK DAN TEBAL PERKERASAN LENTUR JALAN SIMPANG AIR DINGIN - PAGARALAM STA 13+700 - STA 19+200 PROVINSI SUMATERA SELATAN	DISETUI OLEH		DIGAMBAR OLEH		JUDUL GAMBAR	NO GAMBAR :
		<u>Drs. A. Fuad Z, ST., M.T.</u>	<u>Nadra Mutiara Sari, S.Pd., M.Eng</u>	<u>M. Fauzi Daffa Wardana</u>	<u>Tantia Derta Sukma Ayu</u>	SITUASI DAN POTONGAN MEMANJANG	SKALA : V=1:500 H=1:1000
		NIP. 195812131986031002	NIP. 195812131986031002	NIM. 062030100553	NIM. 062030100582		JUMLAH GAMBAR :



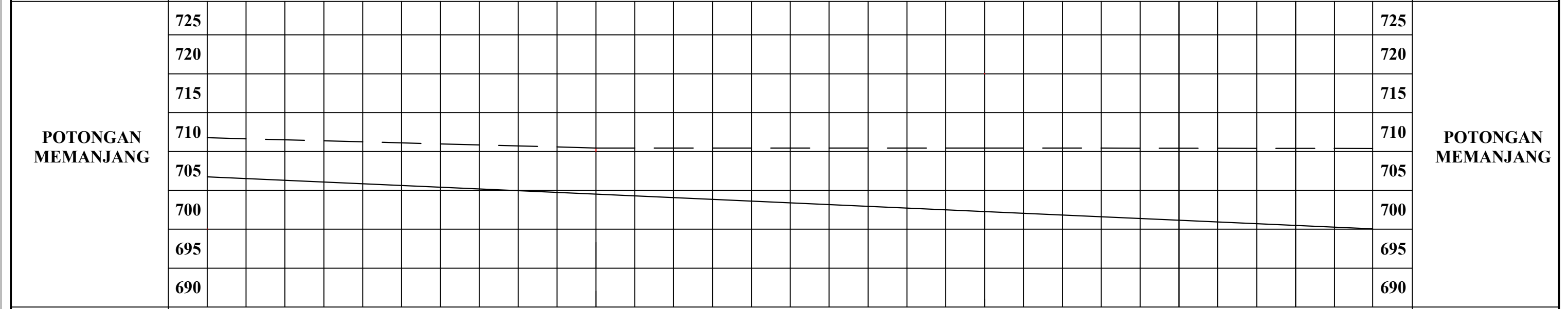
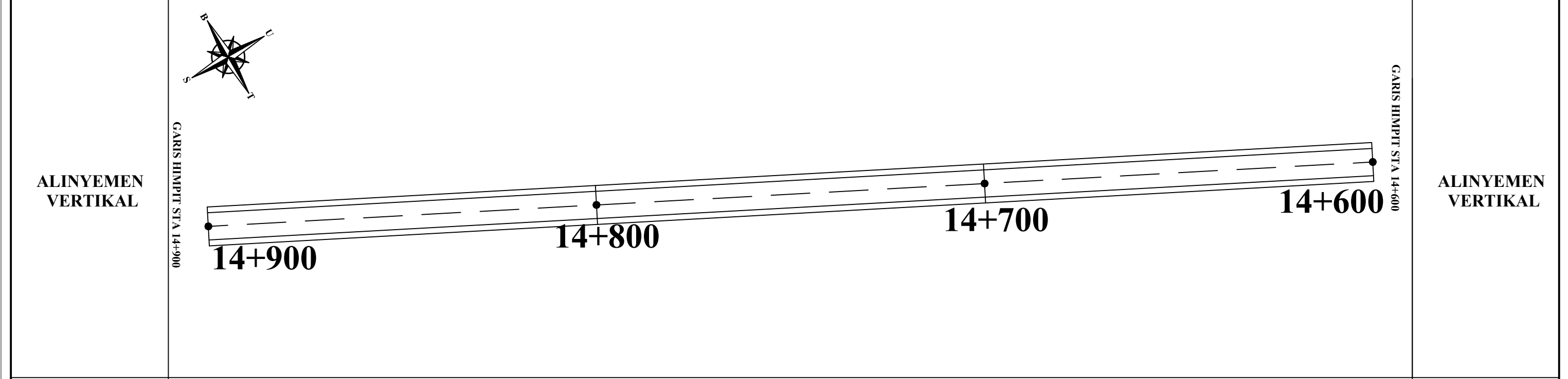
ELV.RENCANA	693,087	692,058	691,029	690,000	ELV.RENCANA
ELV.TANAH ASLI	691,338	698,316	702,124	701,484	ELV.TANAH ASLI
JARAK	100	100	100		JARAK
STA	STA 14+000	STA 13+900	STA 13+800	STA 13+700	STA

POLITEKNIK NEGERI SRIWIJAYA JURUSAN TEKNIK SIPIL	PERANCANGAN GEOMETRIK DAN TEBAL PERKERASAN LENTUR JALAN SIMPANG AIR DINGIN - PAGARALAM STA 13+700 - STA 18+900 PROVINSI SUMATERA SELATAN	DISETUI OLEH		DIGAMBAR OLEH		JUDUL GAMBAR	NO GAMBAR :
		Drs. A. Fuad Z, ST., M.T. NIP. 195812131986031002	Nadra Mutiara Sari, S.Pd., M.Eng NIP. 195812131986031002	M. Fauzi Daffa Wardana NIM. 062030100553	Tantia Derta Sukma Ayu NIM. 062030100582	SITUASI DAN POTONGAN MEMANJANG	SKALA : V=1:500 H=1:1000 JUMLAH GAMBAR :



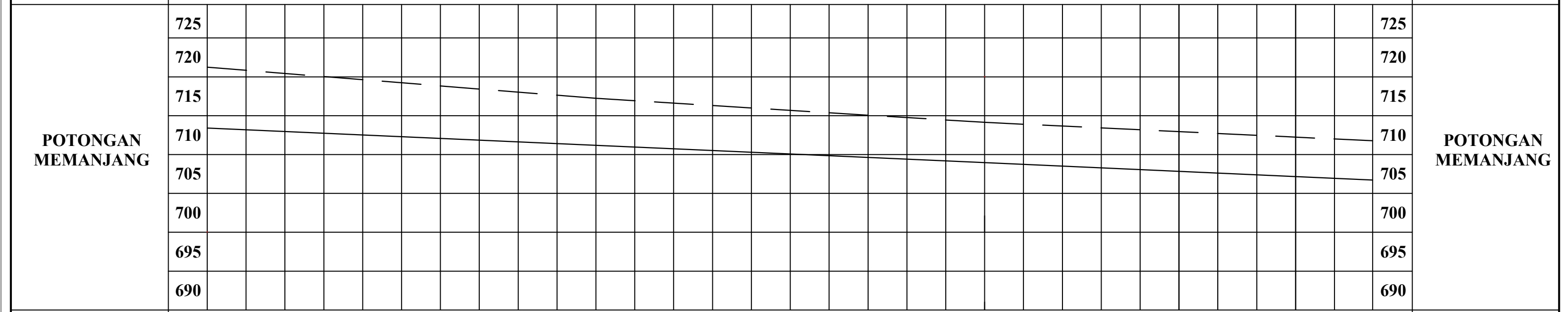
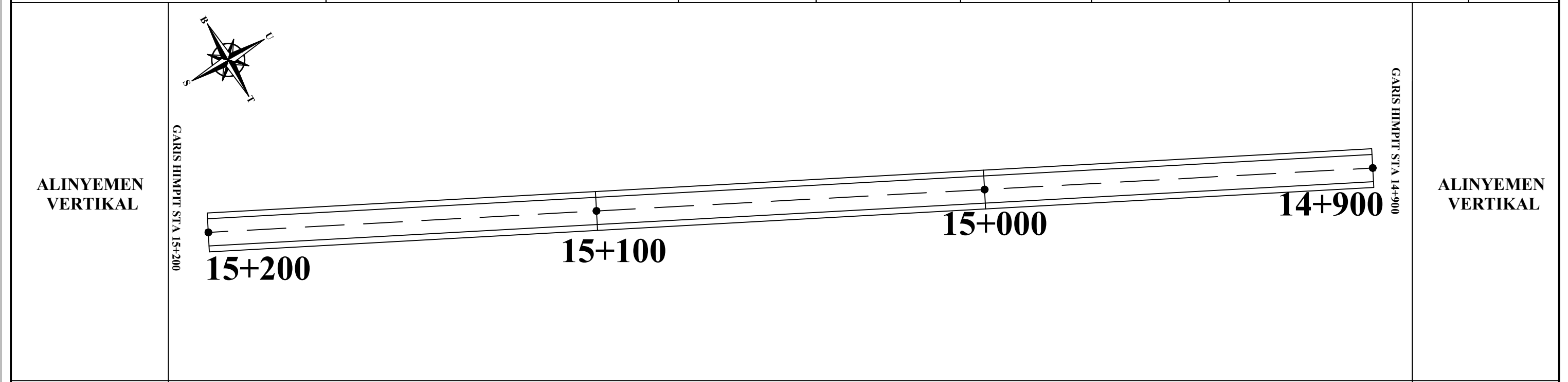
ELV.RENCANA	700,061	698,233	697,204	696,175	ELV.RENCANA
ELV.TANAH ASLI	710,388	709,461	702,754	694,934	ELV.TANAH ASLI
JARAK	100	100	100		JARAK
STA	STA 14+600	STA 14+500	STA 14+400	STA 14+300	STA

POLITEKNIK NEGERI SRIWIJAYA JURUSAN TEKNIK SIPIL	PERANCANGAN GEOMETRIK DAN TEBAL PERKERASAN LENTUR JALAN SIMPANG AIR DINGIN - PAGARALAM STA 13+700 - STA 19+200 PROVINSI SUMATERA SELATAN	DISETUI OLEH		DIGAMBAR OLEH		JUDUL GAMBAR	NO GAMBAR :
		<u>Drs. A. Fuad Z, ST., M.T.</u>	<u>Nadra Mutiara Sari, S.Pd., M.Eng</u>	<u>M. Fauzi Daffa Wardana</u>	<u>Tantia Derta Sukma Ayu</u>	SITUASI DAN POTONGAN MEMANJANG	SKALA : V=1:500 H=1:1000
		NIP. 195812131986031002	NIP. 195812131986031002	NIM. 062030100553	NIM. 062030100582		JUMLAH GAMBAR :



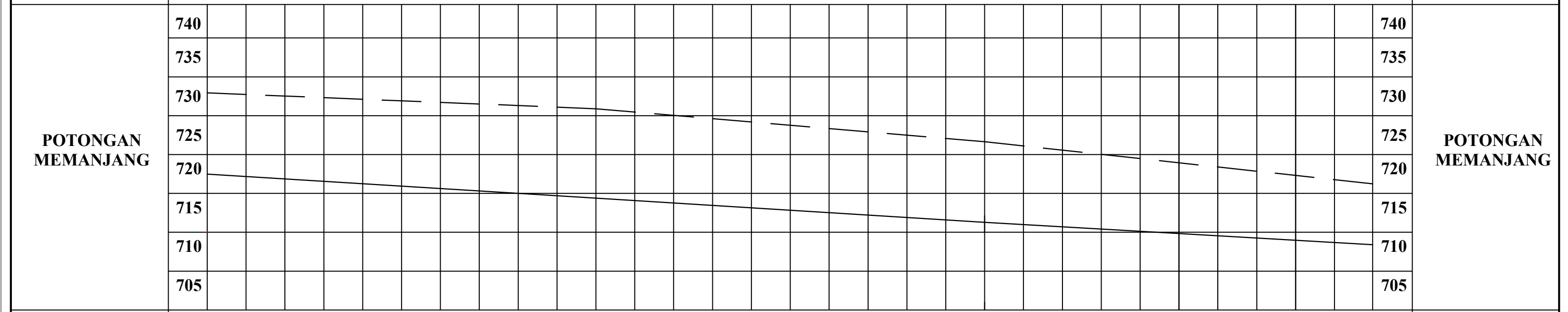
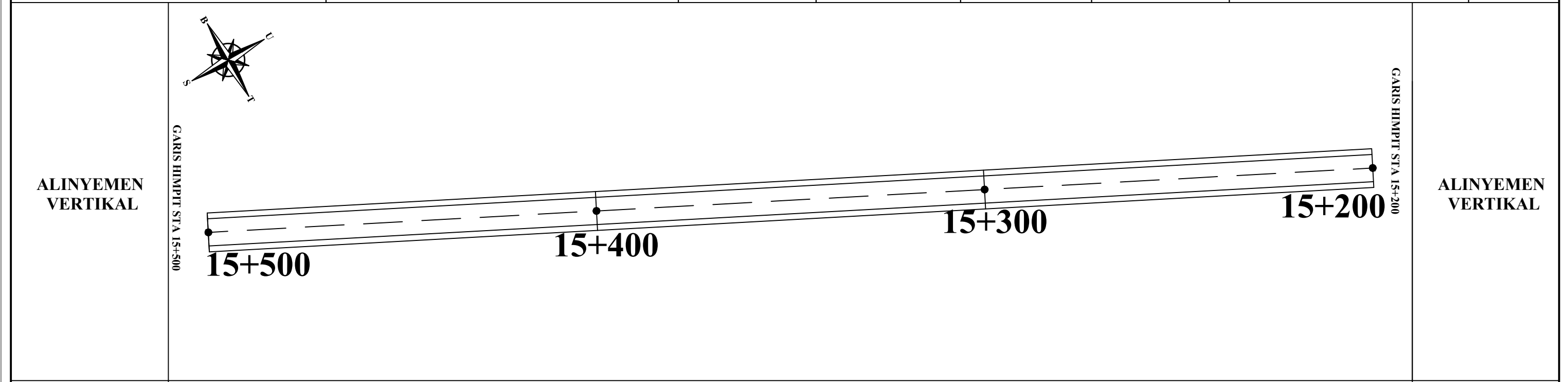
ELV.RENCANA	706,730	704,507	702,284	700,061	ELV.RENCANA
ELV.TANAH ASLI	711,768	710,451	710,455	710,388	ELV.TANAH ASLI
JARAK	100	100	100		JARAK
STA	STA 14+900	STA 14+800	STA 14+700	STA 14+600	STA

POLITEKNIK NEGERI SRIWIJAYA JURUSAN TEKNIK SIPIL	PERANCANGAN GEOMETRIK DAN TEBAL PERKERASAN LENTUR JALAN SIMPANG AIR DINGIN - PAGARALAM STA 13+700 - STA 19+200 PROVINSI SUMATERA SELATAN	DISETUI OLEH		DIGAMBAR OLEH		JUDUL GAMBAR	NO GAMBAR :
		<u>Drs. A. Fuad Z, ST., M.T.</u>	<u>Nadra Mutiara Sari, S.Pd., M.Eng</u>	<u>M. Fauzi Daffa Wardana</u>	<u>Tantia Derta Sukma Ayu</u>	SITUASI DAN POTONGAN MEMANJANG	SKALA : V=1:500 H=1:1000
		NIP. 195812131986031002	NIP. 195812131986031002	NIM. 062030100553	NIM. 062030100582		JUMLAH GAMBAR :



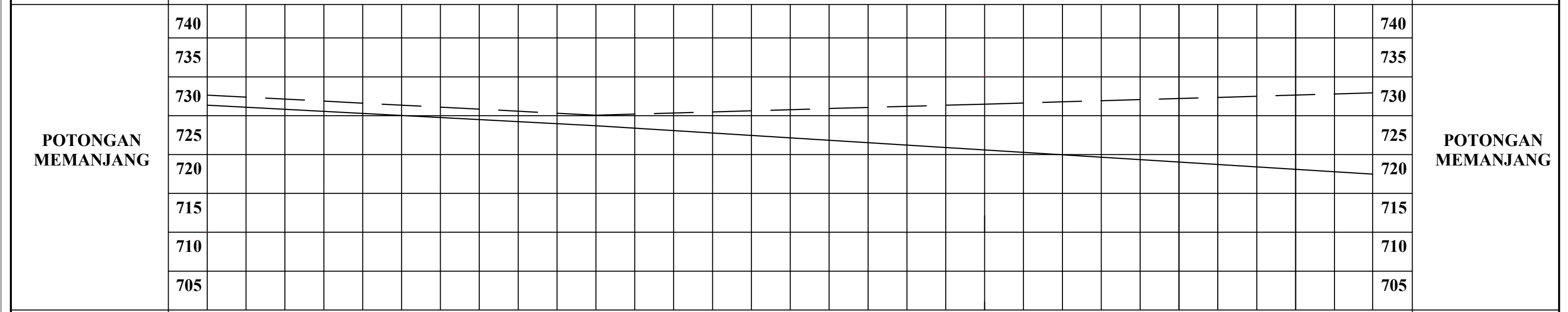
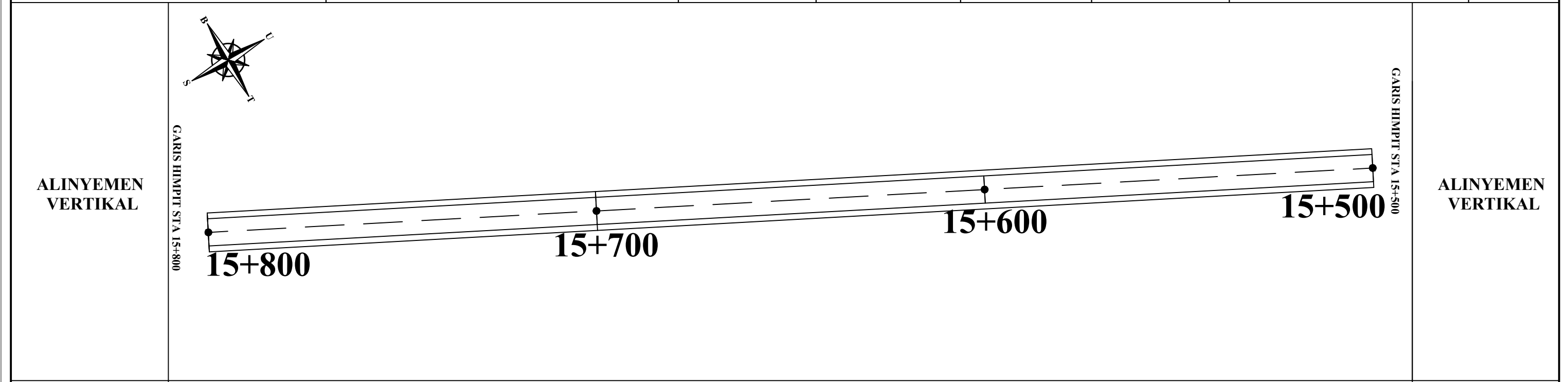
ELV.RENCANA	713.400	711,176	708,953	706,730	ELV.RENCANA
ELV.TANAH ASLI	721,240	717,230	714,141	711,768	ELV.TANAH ASLI
JARAK	100	100	100		JARAK
STA	STA 15+200	STA 15+100	STA 15+000	STA 14+900	STA

POLITEKNIK NEGERI SRIWIJAYA JURUSAN TEKNIK SIPIL	PERANCANGAN GEOMETRIK DAN TEBAL PERKERASAN LENTUR JALAN SIMPANG AIR DINGIN - PAGARALAM STA 13+700 - STA 19+200 PROVINSI SUMATERA SELATAN	DISETUI OLEH		DIGAMBAR OLEH		JUDUL GAMBAR	NO GAMBAR :
		<u>Drs. A. Fuad Z, ST., M.T.</u>	<u>Nadra Mutiara Sari, S.Pd., M.Eng</u>	<u>M. Fauzi Daffa Wardana</u>	<u>Tantia Derta Sukma Ayu</u>	SITUASI DAN POTONGAN MEMANJANG	SKALA : V=1:500 H=1:1000
		NIP. 195812131986031002	NIP. 195812131986031002	NIM. 062030100553	NIM. 062030100582		JUMLAH GAMBAR :



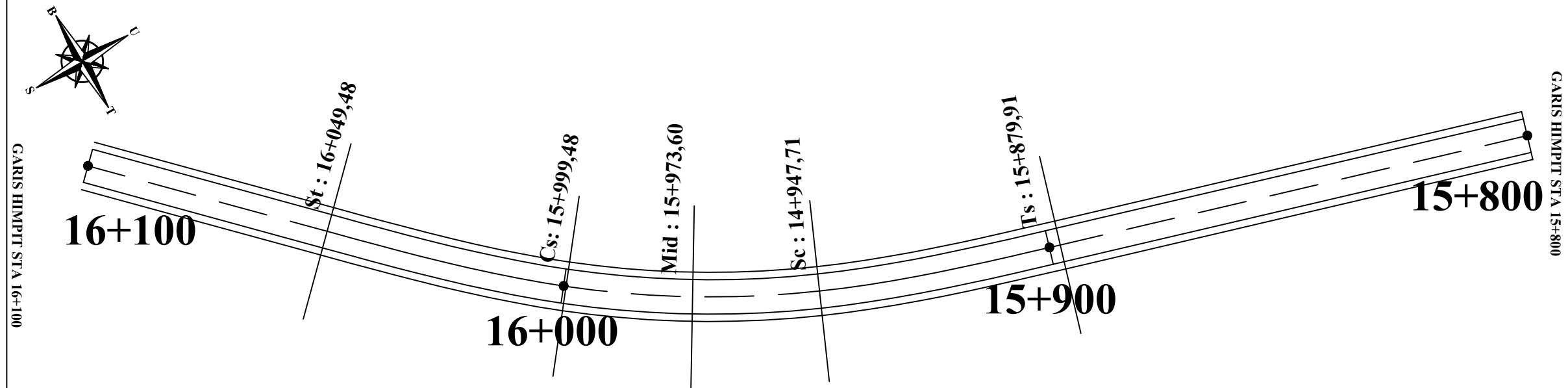
ELV.RENCANA	722,491	719,381	716,270	713.400	ELV.RENCANA
ELV.TANAH ASLI	732,933	730,895	726,650	721,240	ELV.TANAH ASLI
JARAK	100	100	100		JARAK
STA	STA 15+500	STA 15+400	STA 15+300	STA 15+200	STA

POLITEKNIK NEGERI SRIWIJAYA JURUSAN TEKNIK SIPIL	PERANCANGAN GEOMETRIK DAN TEBAL PERKERASAN LENTUR JALAN SIMPANG AIR DINGIN - PAGARALAM STA 13+700 - STA 19+200 PROVINSI SUMATERA SELATAN	DISETUI OLEH		DIGAMBAR OLEH		JUDUL GAMBAR	NO GAMBAR :
		<u>Drs. A. Fuad Z, ST., M.T.</u>	<u>Nadra Mutiara Sari, S.Pd., M.Eng</u>	<u>M. Fauzi Daffa Wardana</u>	<u>Tantia Derta Sukma Ayu</u>	SITUASI DAN POTONGAN MEMANJANG	SKALA : V=1:500 H=1:1000
		NIP. 195812131986031002	NIP. 195812131986031002	NIM. 062030100553	NIM. 062030100582		JUMLAH GAMBAR :



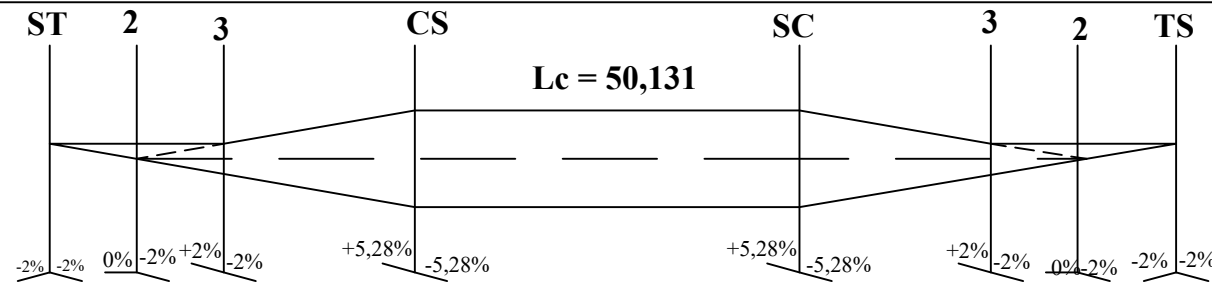
ELV.RENCANA	731,345	728,712	725,602	722,491	ELV.RENCANA
ELV.TANAH ASLI	732,646	730,062	731,488	732,933	ELV.TANAH ASLI
JARAK	100	100	100		JARAK
STA	STA 15+800	STA 15+700	STA 15+600	STA 15+500	STA

ALINYEMEN
VERTIKAL



ALINYEMEN
VERTIKAL

DIAGRAM
SUPERELEVASI

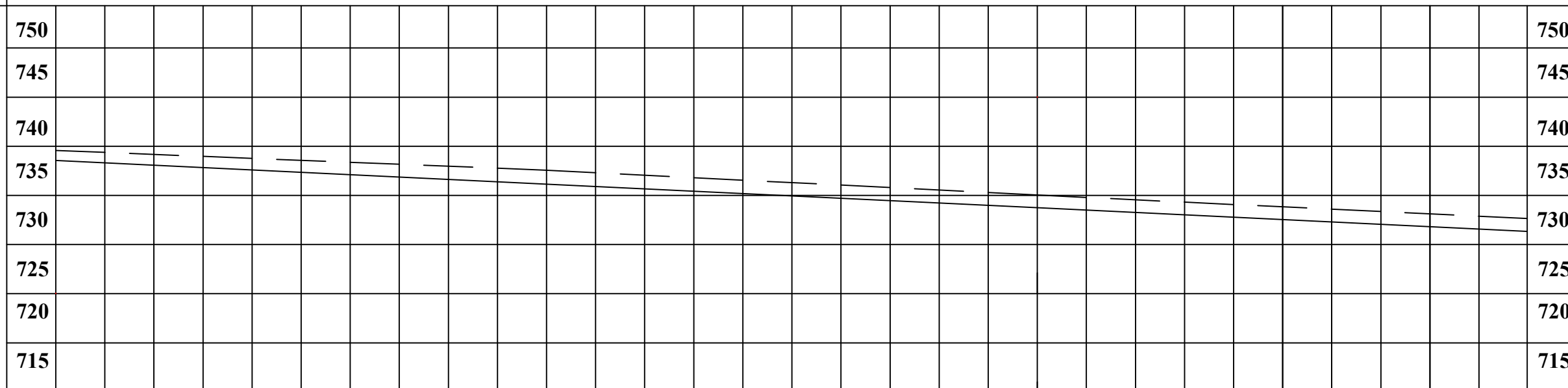


Tikungan 2		
Spiral-Circle-Spiral		
R	205	m
VR	60	km/jam
Δ	28	°
ep	7,9	%
en	2	%
Dmax	12,79	m
p	0,508	m
k	24,974	m

Tikungan 2		
Spiral-Circle-Spiral		
Ts	76,213	m
Es	6,799	m
Ls	50	m
Lc	50,131	m
Ltot	150,131	m

DIAGRAM
SUPERELEVASI

POTONGAN
MEMANJANG



POTONGAN
MEMANJANG

ELV.RENCANA

738,556	736,152	733,748	731,345
---------	---------	---------	---------

ELV.RENCANA

ELV.TANAH ASLI

739,573	737,571	735,034	732,646
---------	---------	---------	---------

ELV.TANAH ASLI

JARAK

100	100	100
-----	-----	-----

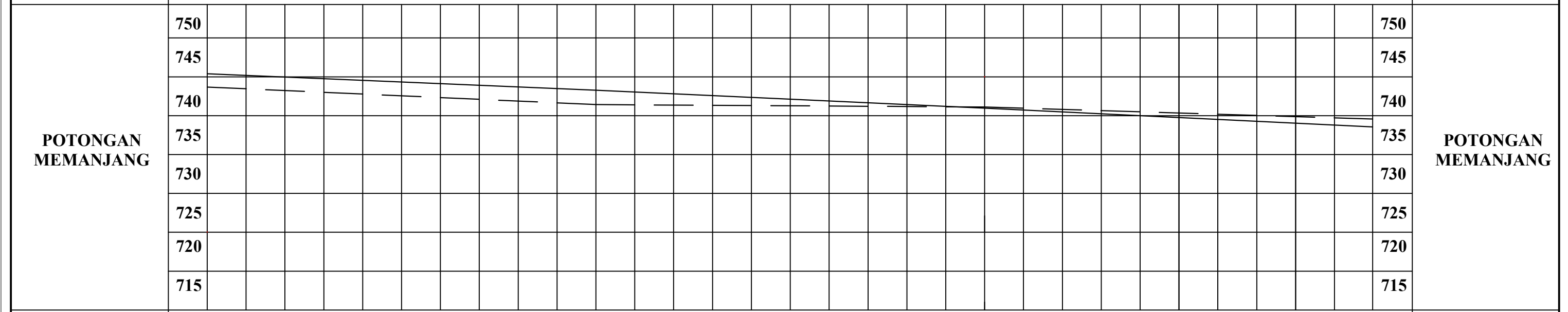
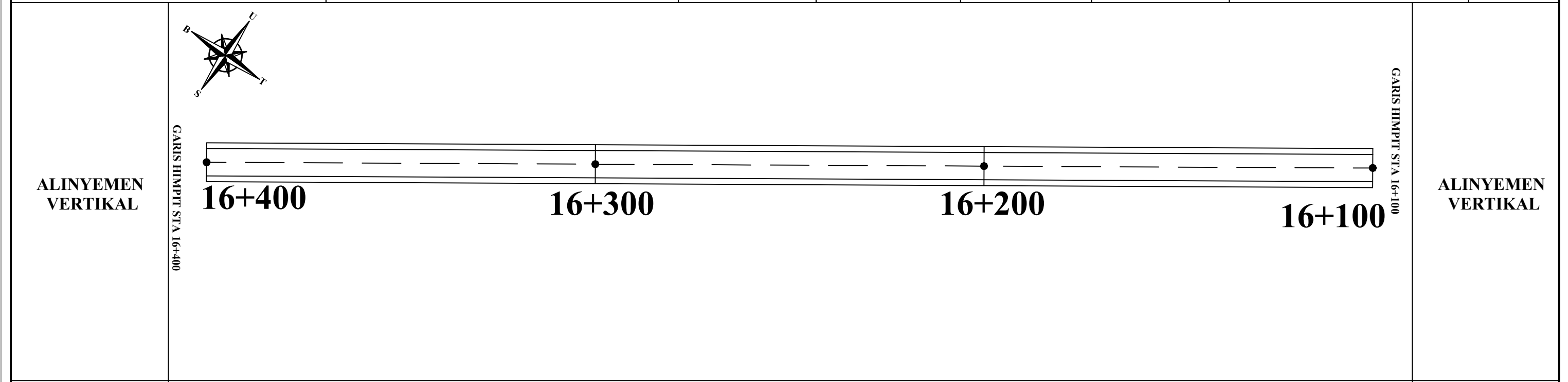
JARAK

STA

STA 16+100	STA 16+000	STA 15+900	STA 15+800
------------	------------	------------	------------

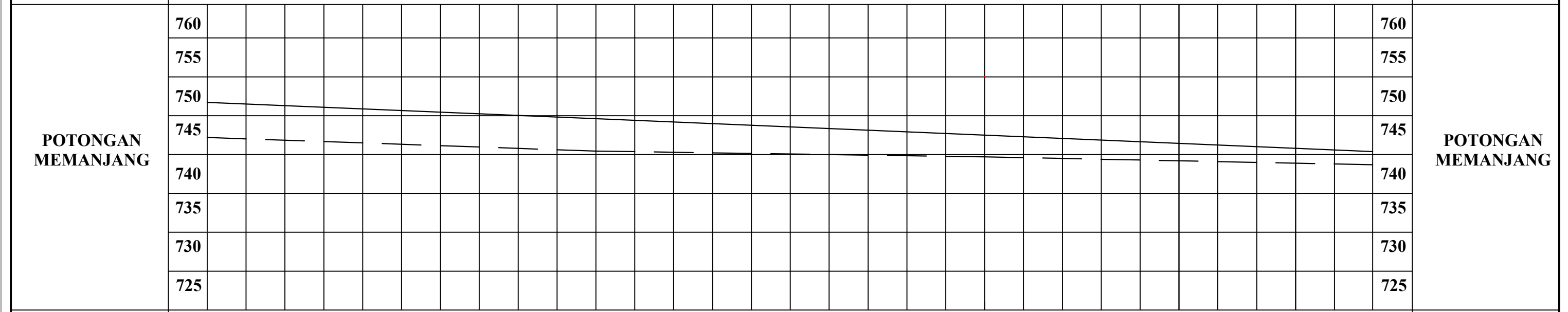
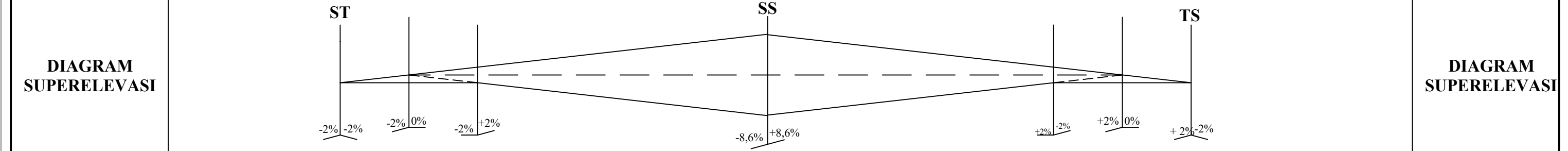
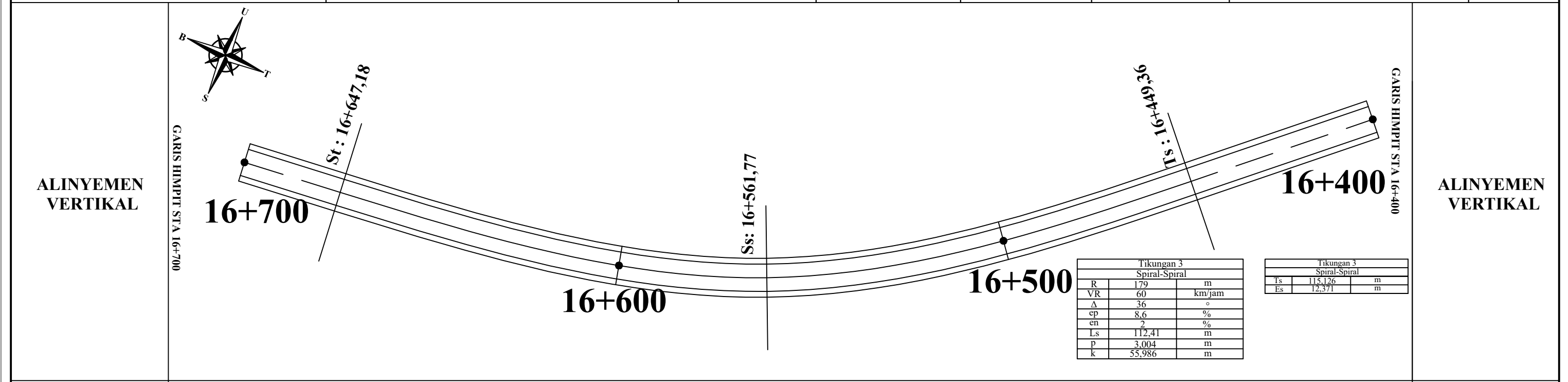
STA

POLITEKNIK NEGERI SRIWIJAYA JURUSAN TEKNIK SIPIL	PERANCANGAN GEOMETRIK DAN TEBAL PERKERASAN LENTUR JALAN SIMPANG AIR DINGIN - PAGARALAM STA 13+700 - STA 19+200 PROVINSI SUMATERA SELATAN	DISETUI OLEH		DIGAMBAR OLEH		JUDUL GAMBAR	NO GAMBAR :
		<u>Drs. A. Fuad Z, ST., M.T.</u>	<u>Nadra Mutiara Sari, S.Pd., M.Eng</u>	<u>M. Fauzi Daffa Wardana</u>	<u>Tantia Derta Sukma Ayu</u>	SITUASI DAN POTONGAN MEMANJANG	SKALA : V=1:500 H=1:1000
		NIP. 195812131986031002	NIP. 195812131986031002	NIM. 062030100553	NIM. 062030100582		JUMLAH GAMBAR :



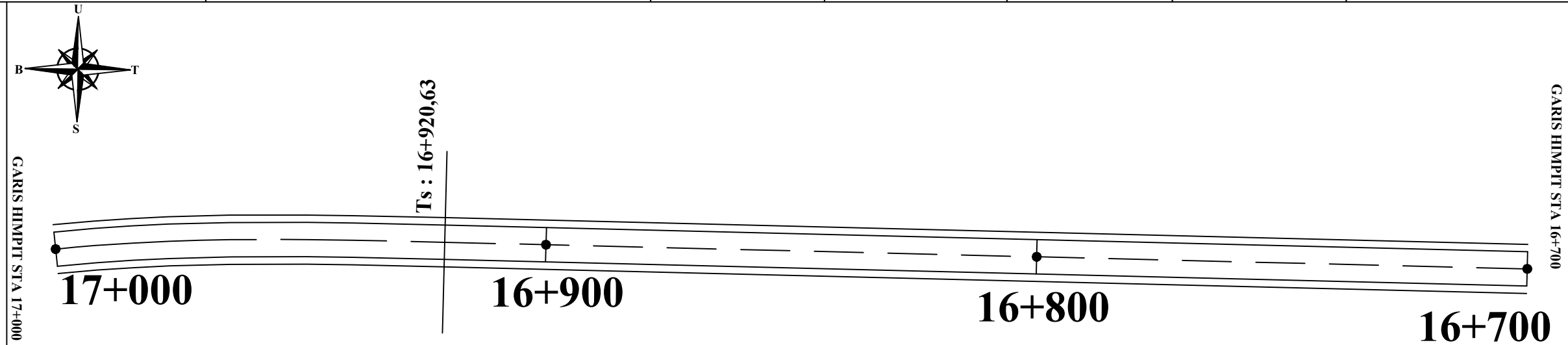
ELV.RENCANA	745,390	743,280	740,960	738,556	ELV.RENCANA
ELV.TANAH ASLI	743,690	742,857	741,117	739,573	ELV.TANAH ASLI
JARAK	100	100	100		JARAK
STA	STA 16+400	STA 16+000	STA 16+200	STA 16+100	STA

POLITEKNIK NEGERI SRIWIJAYA JURUSAN TEKNIK SIPIL	PERANCANGAN GEOMETRIK DAN TEBAL PERKERASAN LENTUR JALAN SIMPANG AIR DINGIN - PAGARALAM STA 13+700 - STA 19+200 PROVINSI SUMATERA SELATAN	DISETUI OLEH		DIGAMBAR OLEH		JUDUL GAMBAR	NO GAMBAR :
		Drs. A. Fuad Z, ST., M.T. NIP. 195812131986031002	Nadra Mutiara Sari, S.Pd., M.Eng NIP. 195812131986031002	M. Fauzi Daffa Wardana NIM. 062030100553	Tantia Derta Sukma Ayu NIM. 062030100582	SITUASI DAN POTONGAN MEMANJANG	SKALA : V=1:500 H=1:1000 JUMLAH GAMBAR :



ELV.RENCANA	751,720	749,610	747,500	745,390	ELV.RENCANA
ELV.TANAH ASLI	747,196	745,446	744,698	743,690	ELV.TANAH ASLI
JARAK	100	100	100		JARAK
STA	STA 16+700	STA 16+600	STA 16+500	STA 16+400	STA

ALINYEMEN
VERTIKAL



ALINYEMEN
VERTIKAL

DIAGRAM
SUPERELEVASI

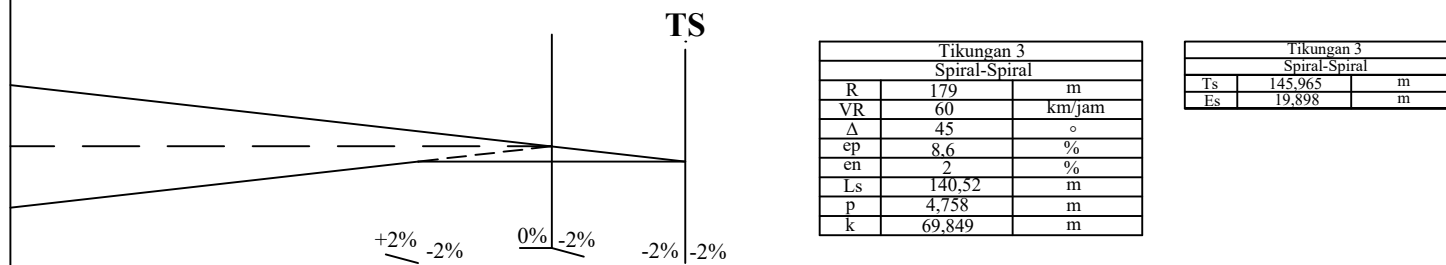
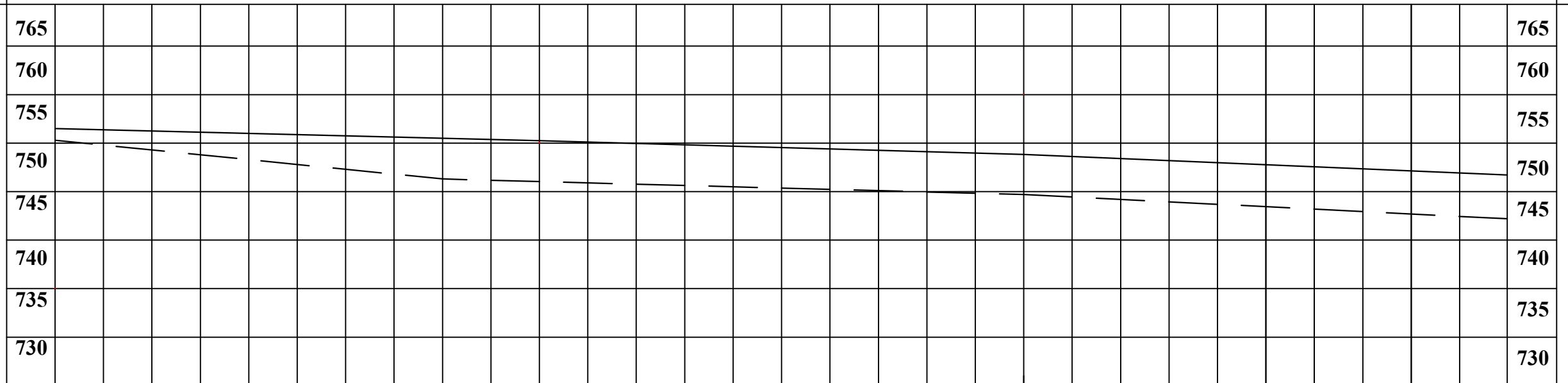


DIAGRAM
SUPERELEVASI

POTONGAN
MEMANJANG



POTONGAN
MEMANJANG

ELV.RENCANA

756,503	755,251	753,830	751,720
---------	---------	---------	---------

ELV.RENCANA

ELV.TANAH ASLI

755,288	751,304	749,698	747,196
---------	---------	---------	---------

ELV.TANAH ASLI

JARAK

100	100	100
-----	-----	-----

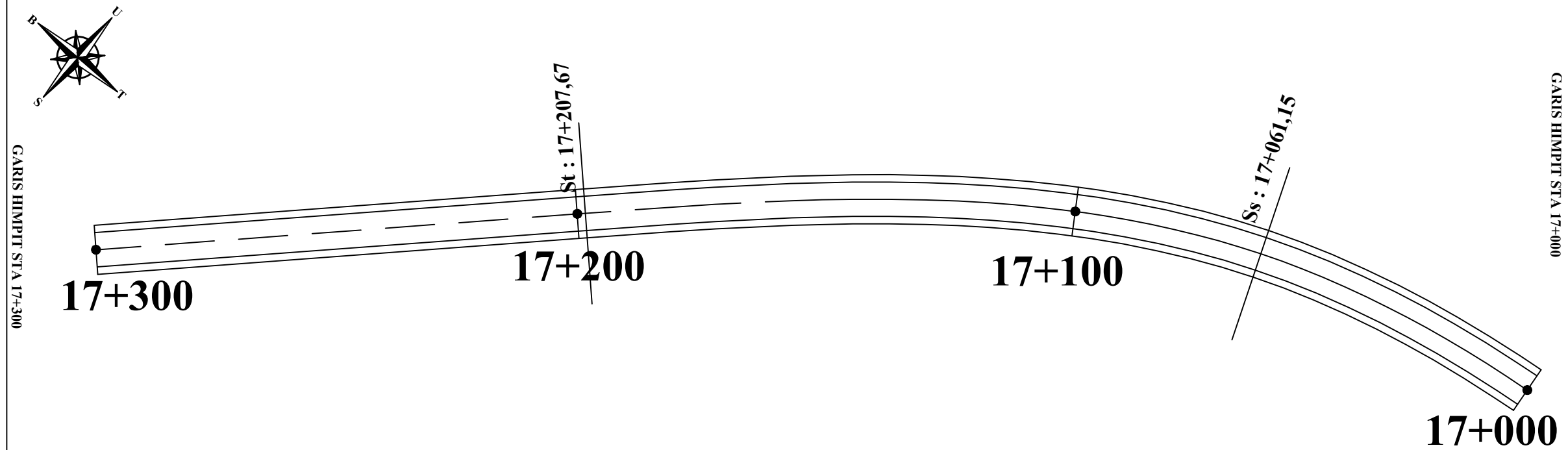
JARAK

STA

STA 17+000	STA 16+900	STA 16+800	STA 16+700
------------	------------	------------	------------

STA

ALINYEMEN
VERTIKAL



ALINYEMEN
VERTIKAL

DIAGRAM
SUPERELEVASI

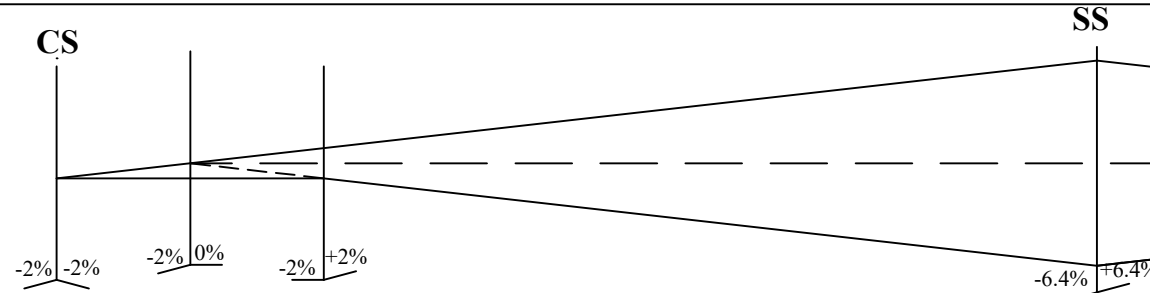
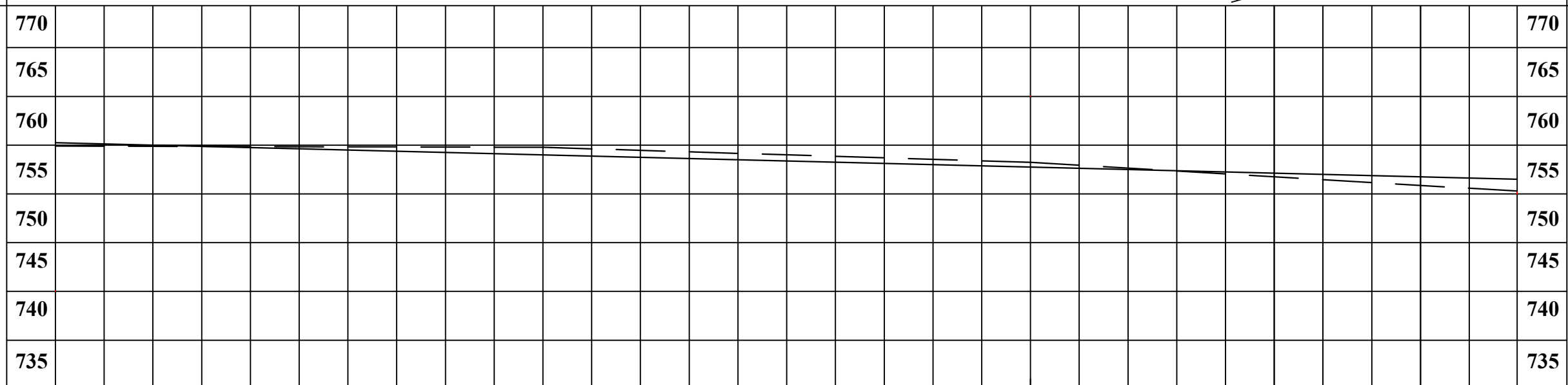


DIAGRAM
SUPERELEVASI

POTONGAN
MEMANJANG



POTONGAN
MEMANJANG

ELV.RENCANA

760,257	759,005	757,754	756,503
---------	---------	---------	---------

ELV.RENCANA

ELV.TANAH ASLI

759,908	759,778	758,233	755,288
---------	---------	---------	---------

ELV.TANAH ASLI

JARAK

100	100	100
-----	-----	-----

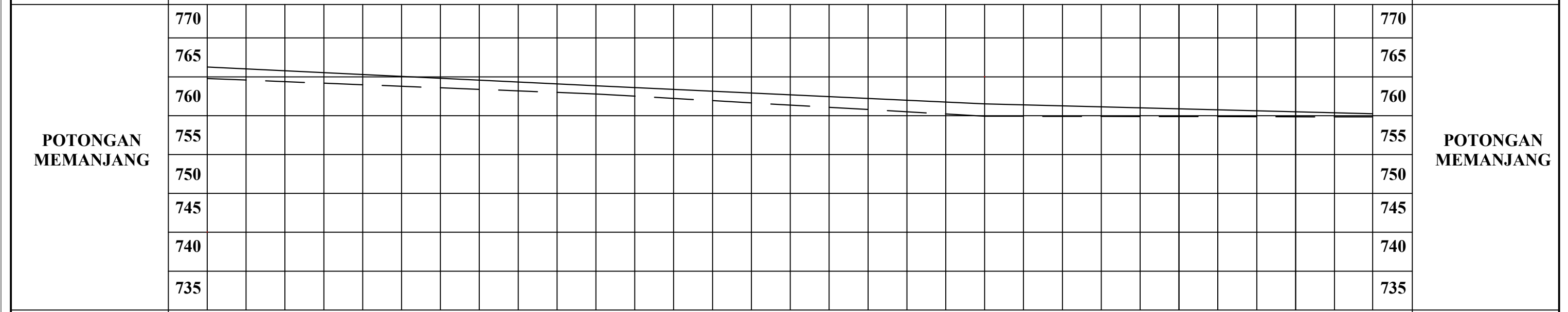
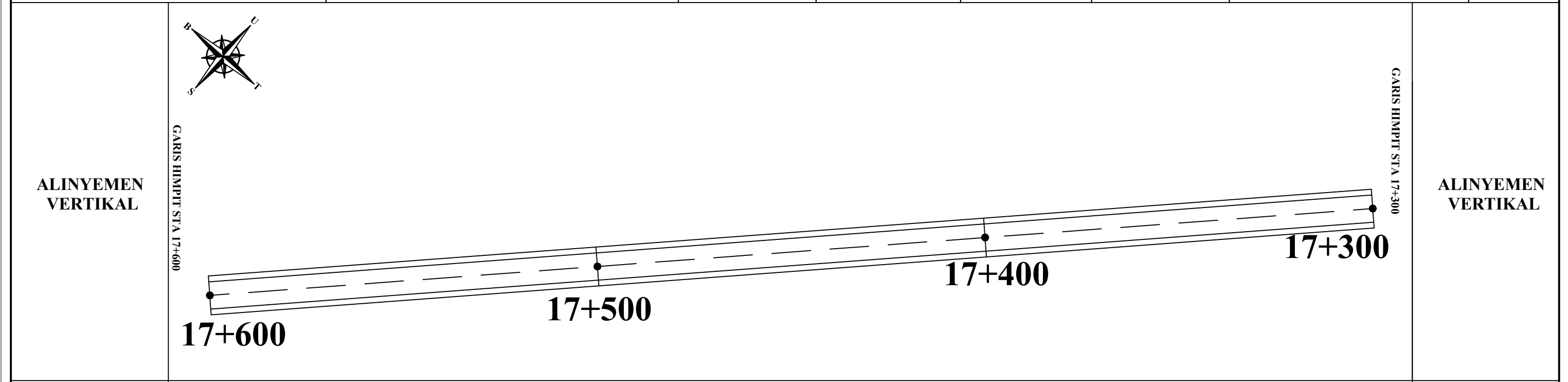
JARAK

STA

STA 17+300	STA 17+200	STA 17+100	STA 17+000
------------	------------	------------	------------

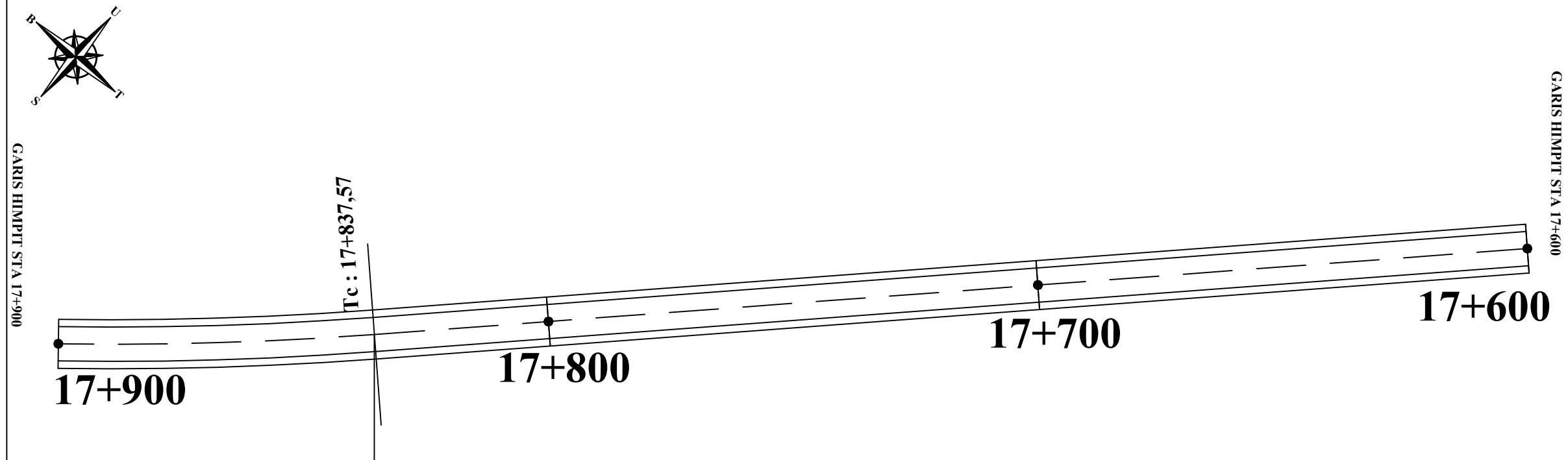
STA

POLITEKNIK NEGERI SRIWIJAYA JURUSAN TEKNIK SIPIL	PERANCANGAN GEOMETRIK DAN TEBAL PERKERASAN LENTUR JALAN SIMPANG AIR DINGIN - PAGARALAM STA 13+700 - STA 19+200 PROVINSI SUMATERA SELATAN	DISETUI OLEH		DIGAMBAR OLEH		JUDUL GAMBAR	NO GAMBAR :
		<u>Drs. A. Fuad Z, ST., M.T.</u>	<u>Nadra Mutiara Sari, S.Pd., M.Eng</u>	<u>M. Fauzi Daffa Wardana</u>	<u>Tantia Derta Sukma Ayu</u>	SITUASI DAN POTONGAN MEMANJANG	SKALA : V=1:500 H=1:1000
		NIP. 195812131986031002	NIP. 195812131986031002	NIM. 062030100553	NIM. 062030100582		JUMLAH GAMBAR :



ELV.RENCANA	766,259	763,840	761,525	760,257	ELV.RENCANA
ELV.TANAH ASLI	764,844	762,860	759,935	759,908	ELV.TANAH ASLI
JARAK	100	100	100		JARAK
STA	STA 17+600	STA 17+500	STA 17+400	STA 17+300	STA

ALINYEMEN
VERTIKAL



ALINYEMEN
VERTIKAL

DIAGRAM
SUPERELEVASI

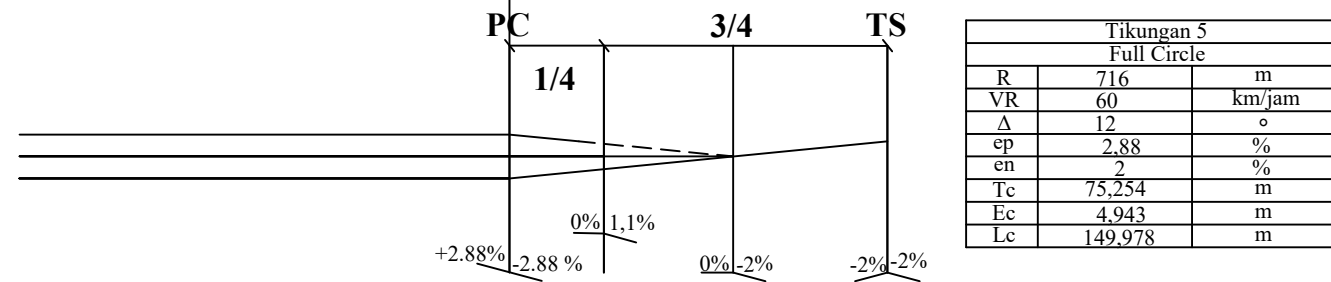
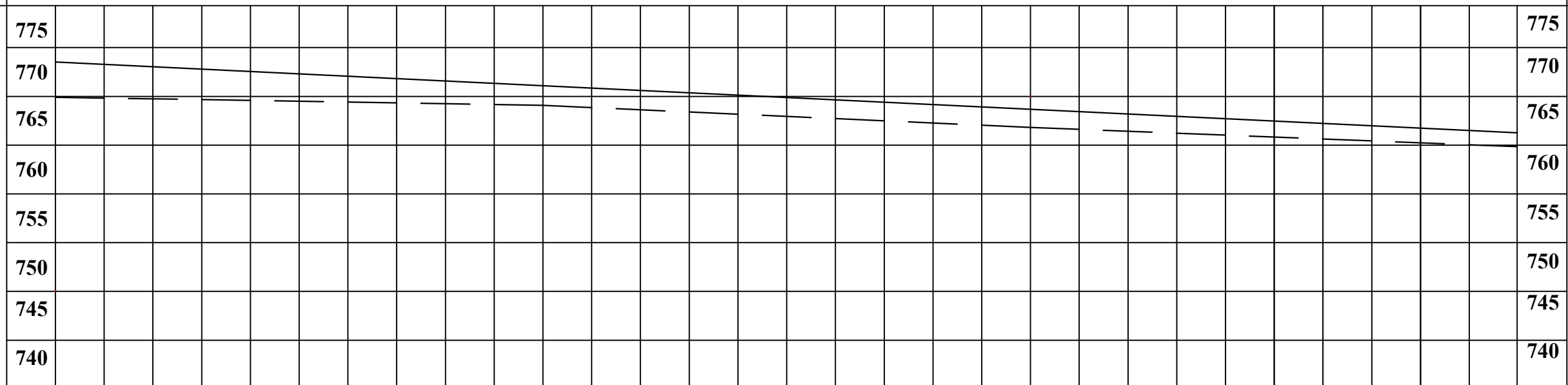


DIAGRAM
SUPERELEVASI

POTONGAN
MEMANJANG



POTONGAN
MEMANJANG

ELV.RENCANA

773,517	771,097	768,678	766,259
---------	---------	---------	---------

ELV.RENCANA

ELV.TANAH ASLI

769,917	769,075	766,814	764,844
---------	---------	---------	---------

ELV.TANAH ASLI

JARAK

100	100	100
-----	-----	-----

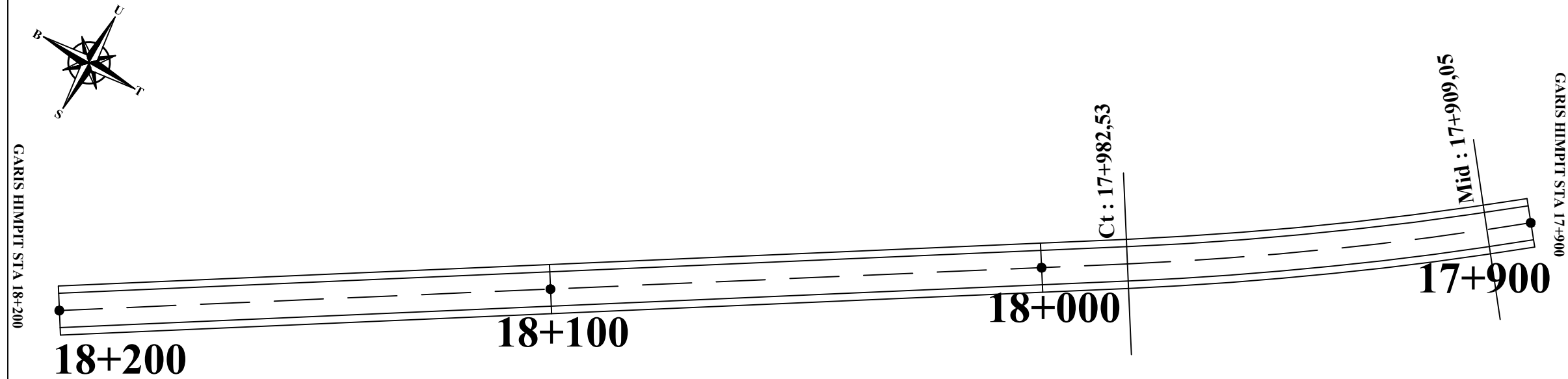
JARAK

STA

STA 17+900	STA 17+800	STA 17+700	STA 17+600
------------	------------	------------	------------

STA

ALINYEMEN
VERTIKAL



ALINYEMEN
VERTIKAL

DIAGRAM
SUPERELEVASI

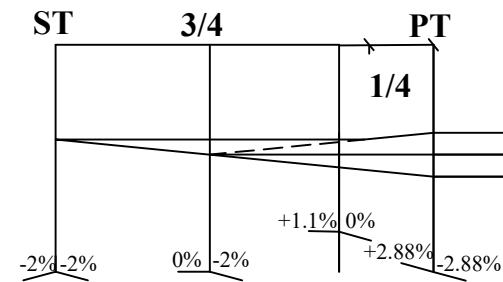
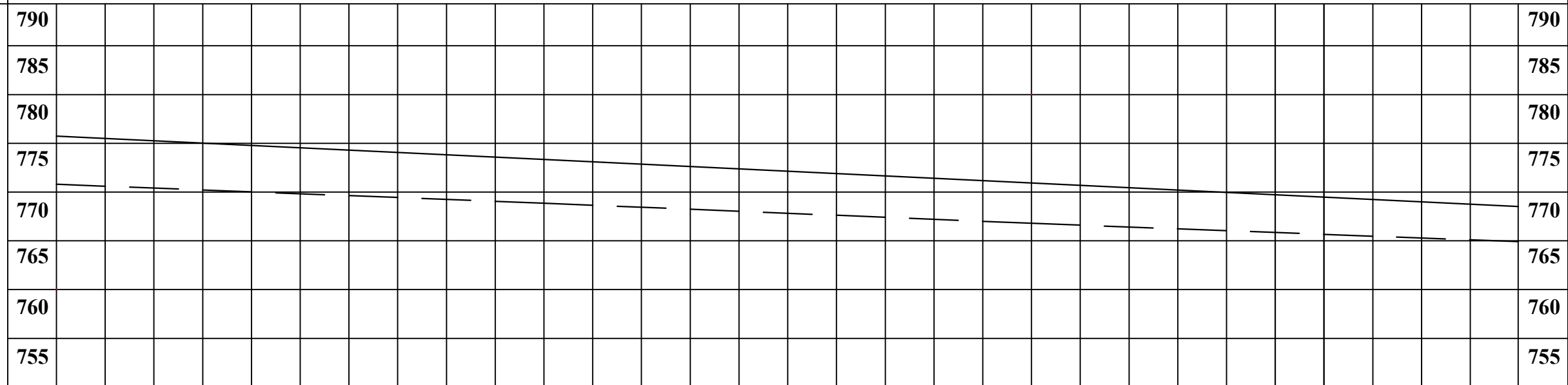


DIAGRAM
SUPERELEVASI

POTONGAN
MEMANJANG



POTONGAN
MEMANJANG

ELV.RENCANA

780,738	778,355	775,936	773,517
---------	---------	---------	---------

ELV.RENCANA

ELV.TANAH ASLI

775,795	773,860	771,795	769,917
---------	---------	---------	---------

ELV.TANAH ASLI

JARAK

100	100	100
-----	-----	-----

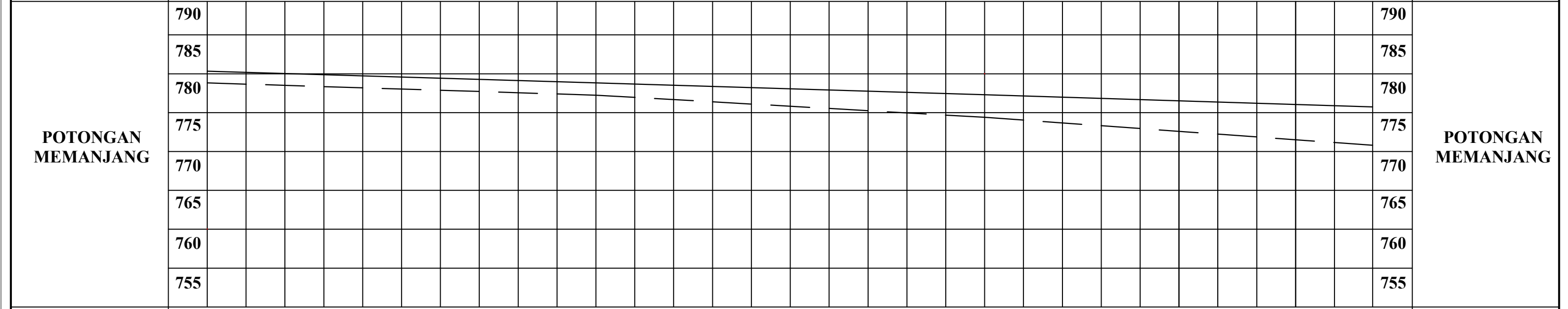
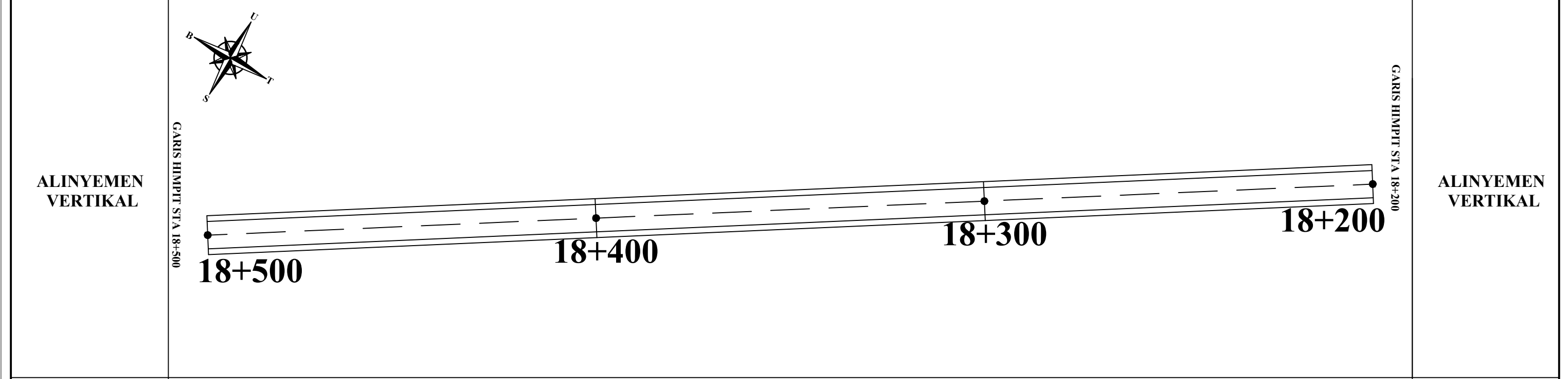
JARAK

STA

STA 18+200	STA 18+100	STA 18+000	STA 17+900
------------	------------	------------	------------

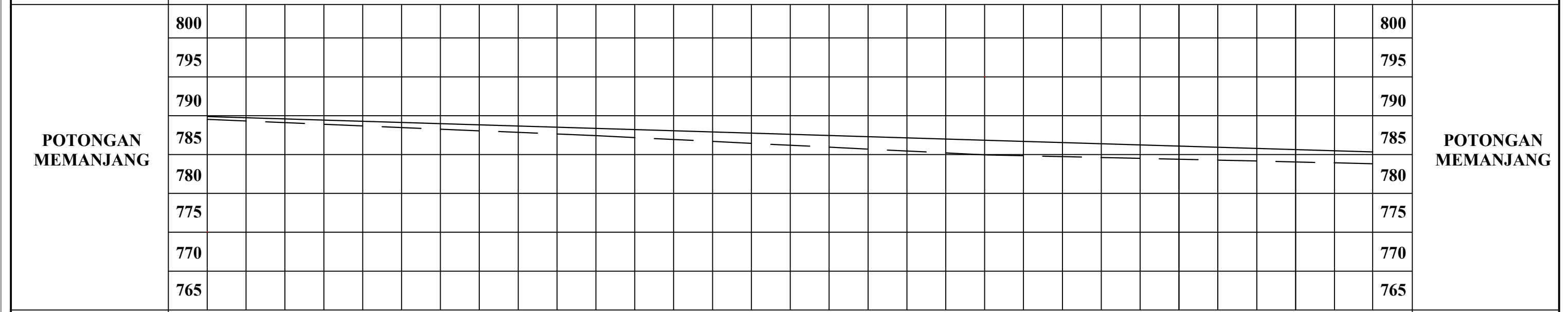
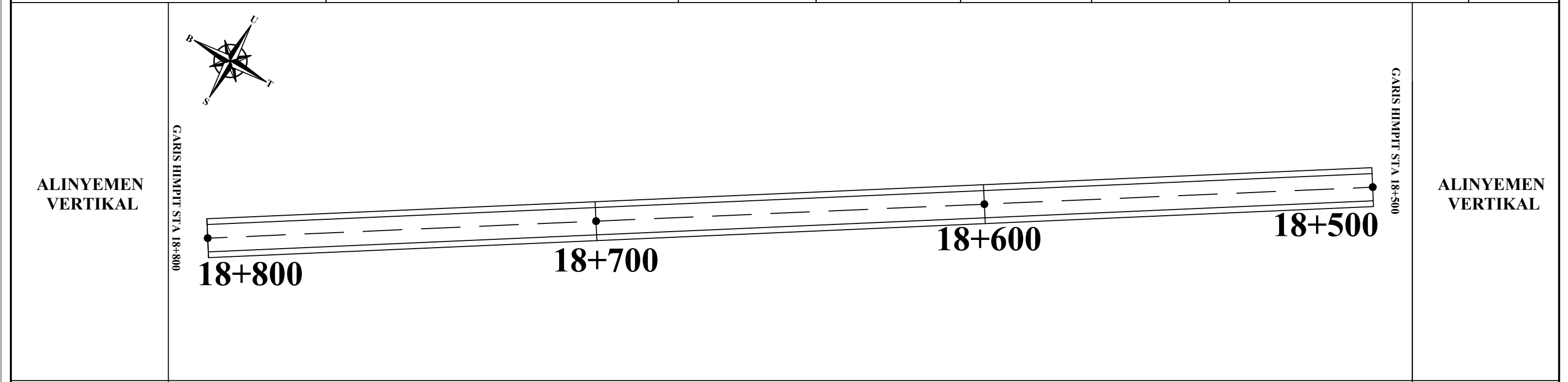
STA

POLITEKNIK NEGERI SRIWIJAYA JURUSAN TEKNIK SIPIL	PERANCANGAN GEOMETRIK DAN TEBAL PERKERASAN LENTUR JALAN SIMPANG AIR DINGIN - PAGARALAM STA 13+700 - STA 19+200 PROVINSI SUMATERA SELATAN	DISETUI OLEH		DIGAMBAR OLEH		JUDUL GAMBAR	NO GAMBAR :
		<u>Drs. A. Fuad Z, ST., M.T.</u>	<u>Nadra Mutiara Sari, S.Pd., M.Eng</u>	<u>M. Fauzi Daffa Wardana</u>	<u>Tantia Derta Sukma Ayu</u>	SITUASI DAN POTONGAN MEMANJANG	SKALA : V=1:500 H=1:1000
		NIP. 195812131986031002	NIP. 195812131986031002	NIM. 062030100553	NIM. 062030100582		JUMLAH GAMBAR :



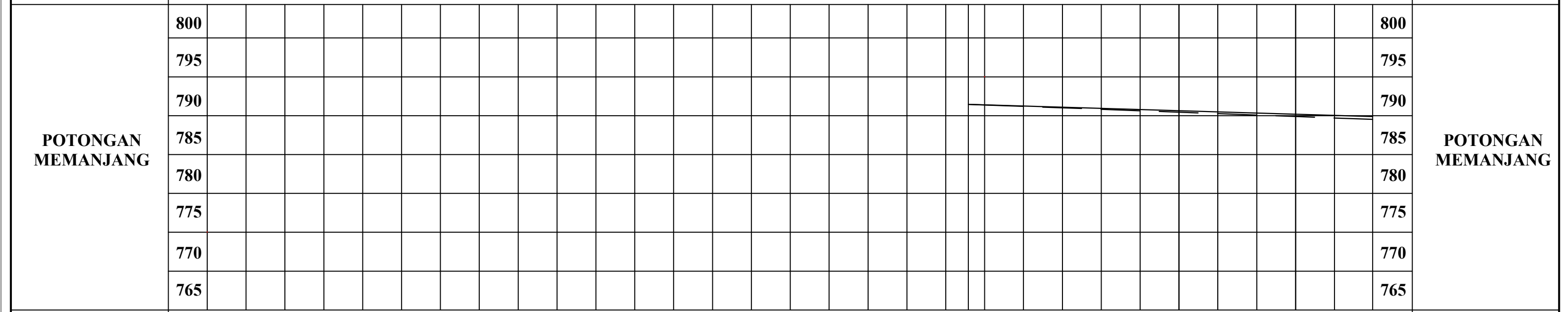

ELV.RENCANA	785,334	783,818	782,303	780,738	ELV.RENCANA
ELV.TANAH ASLI	783,823	782,244	779,400	775,795	ELV.TANAH ASLI
JARAK	100	100	100		JARAK
STA	STA 18+500	STA 18+400	STA 18+300	STA 18+200	STA

POLITEKNIK NEGERI SRIWIJAYA JURUSAN TEKNIK SIPIL	PERANCANGAN GEOMETRIK DAN TEBAL PERKERASAN LENTUR JALAN SIMPANG AIR DINGIN - PAGARALAM STA 13+700 - STA 19+200 PROVINSI SUMATERA SELATAN	DISETUIJI OLEH		DIGAMBAR OLEH		JUDUL GAMBAR	NO GAMBAR :
		<u>Drs. A. Fuad Z, ST., M.T.</u>	<u>Nadra Mutiara Sari, S.Pd., M.Eng</u>	<u>M. Fauzi Daffa Wardana</u>	<u>Tantia Derta Sukma Ayu</u>	SITUASI DAN POTONGAN MEMANJANG	SKALA : V=1:500 H=1:1000
		NIP. 195812131986031002	NIP. 195812131986031002	NIM. 062030100553	NIM. 062030100582		JUMLAH GAMBAR :

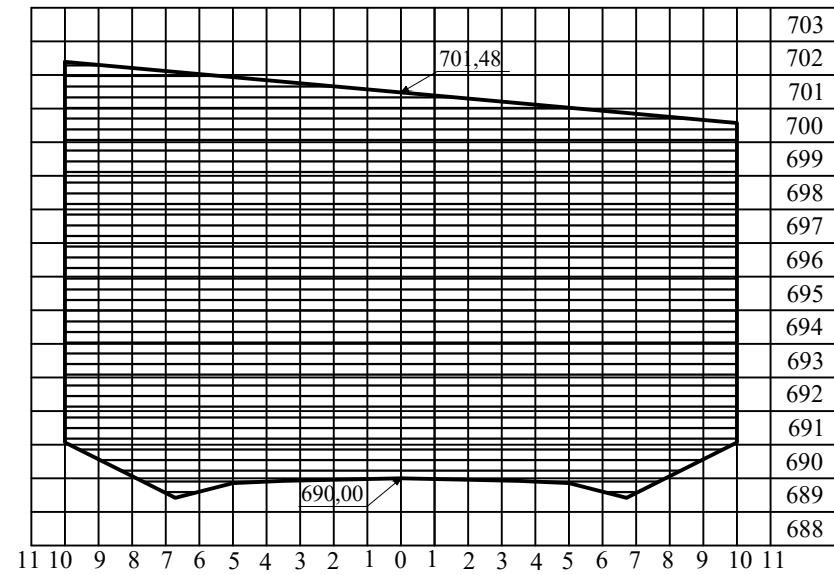


ELV.RENCANA	789,880	788,365	786,849	785,334	ELV.RENCANA
ELV.TANAH ASLI	789,522	787,431	784,965	783,823	ELV.TANAH ASLI
JARAK	100	100	100		JARAK
STA	STA 18+800	STA 18+700	STA 18+600	STA 18+500	STA

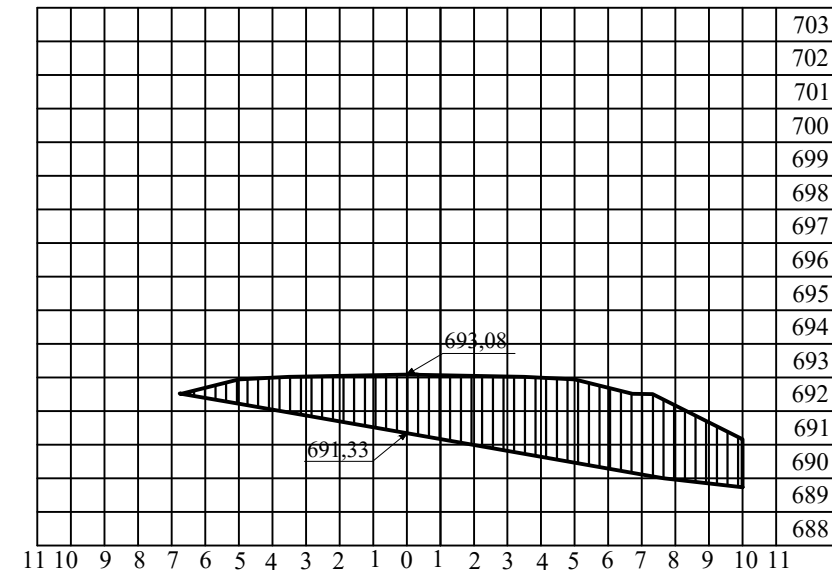
POLITEKNIK NEGERI SRIWIJAYA JURUSAN TEKNIK SIPIL	PERANCANGAN GEOMETRIK DAN TEBAL PERKERASAN LENTUR JALAN SIMPANG AIR DINGIN - PAGARALAM STA 13+700 - STA 19+200 PROVINSI SUMATERA SELATAN	DISETUI OLEH		DIGAMBAR OLEH		JUDUL GAMBAR	NO GAMBAR :
		Drs. A. Fuad Z, ST., M.T. NIP. 195812131986031002	Nadra Mutiara Sari, S.Pd., M.Eng NIP. 195812131986031002	M. Fauzi Daffa Wardana NIM. 062030100553	Tantia Derta Sukma Ayu NIM. 062030100582	SITUASI DAN POTONGAN MEMANJANG	SKALA : V=1:500 H=1:1000 JUMLAH GAMBAR :



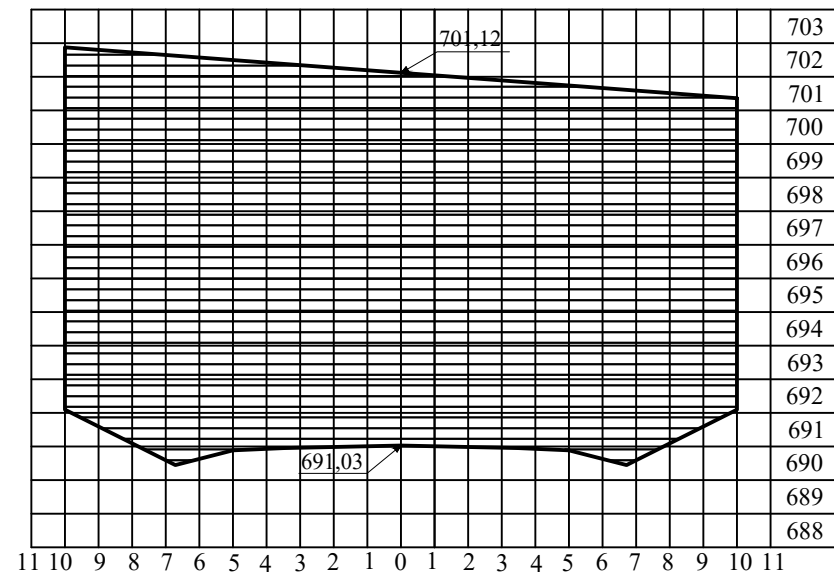
ELV.RENCANA	791,459	791,396	789,880	ELV.RENCANA
ELV.TANAH ASLI	791,459	791,382	789,522	ELV.TANAH ASLI
JARAK	4,18	100		JARAK
STA	STA 18+9004,18	STA 18+900	STA 18+800	STA



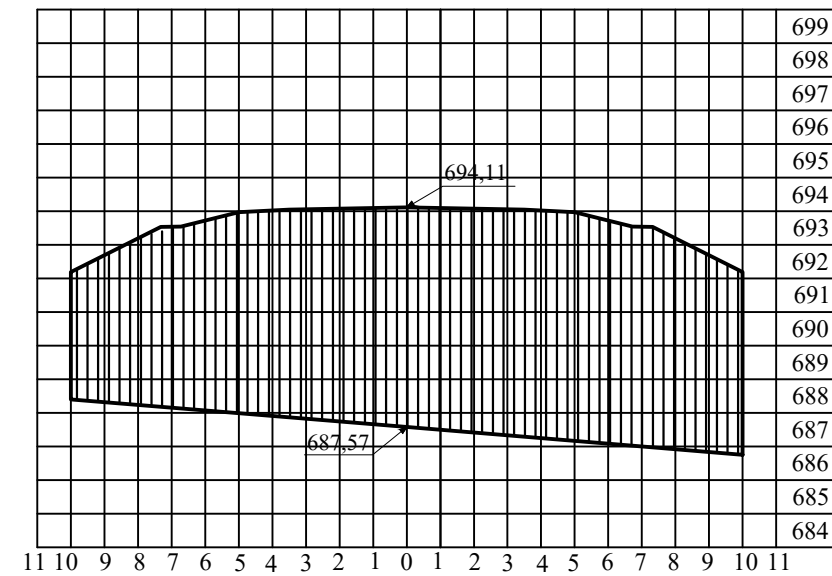
STA 13 + 700



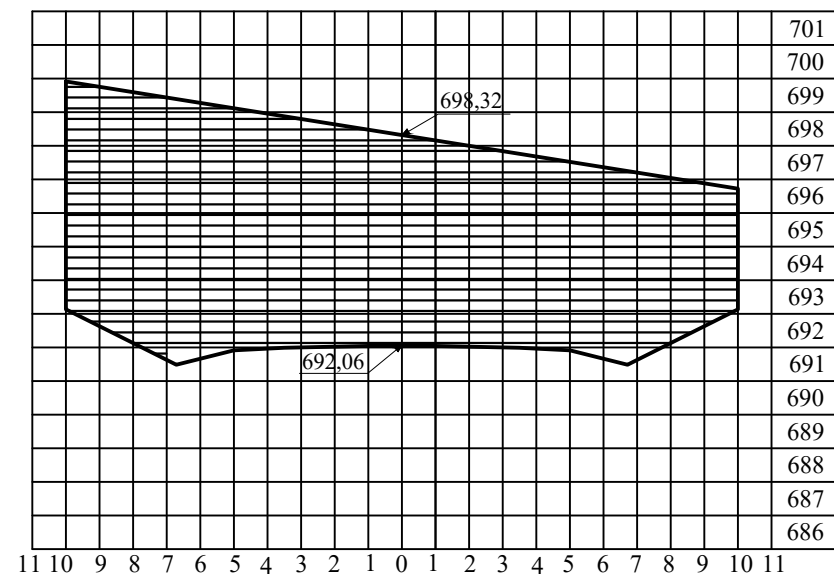
STA 14 + 000



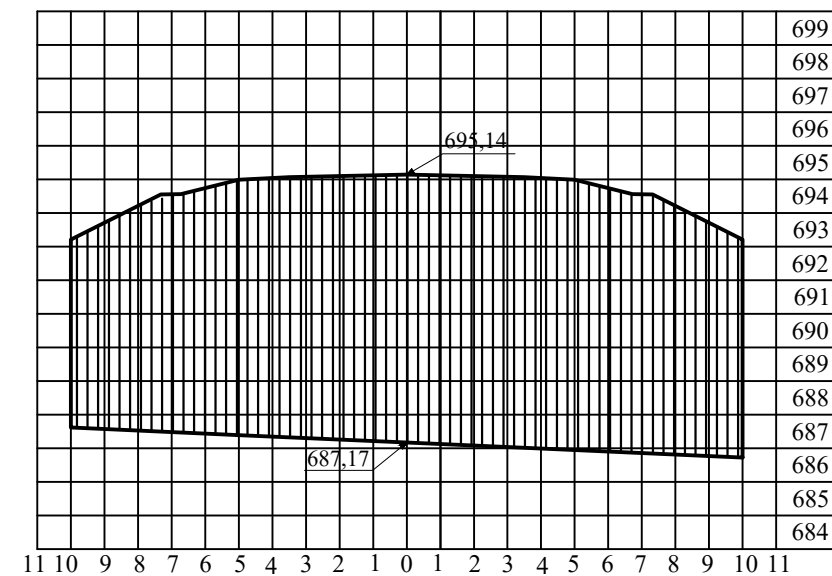
STA 13 + 800



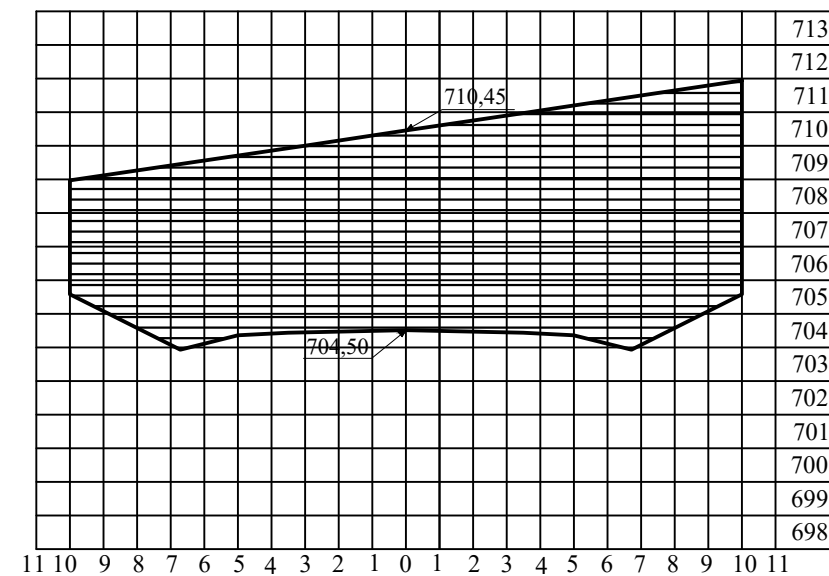
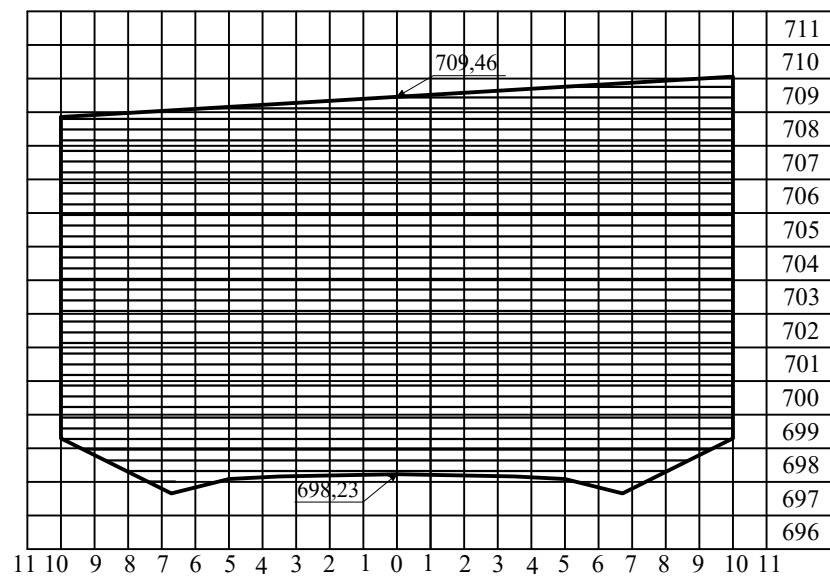
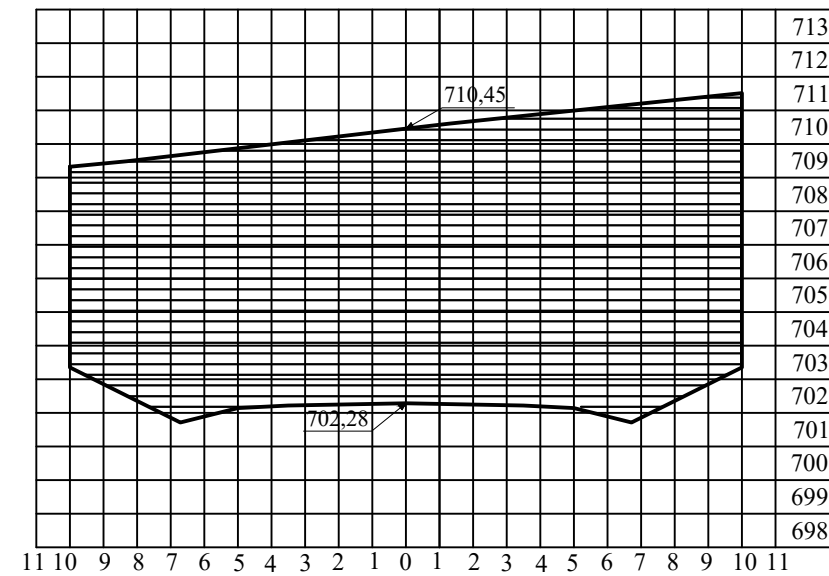
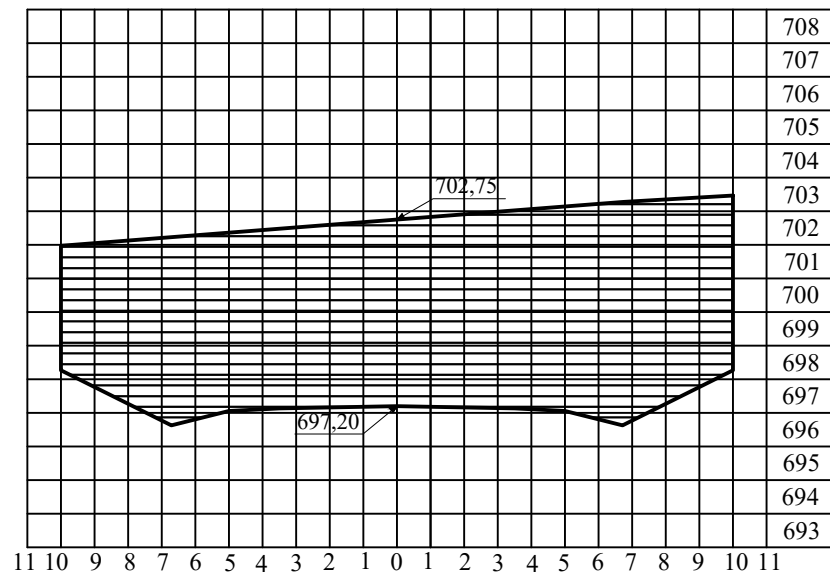
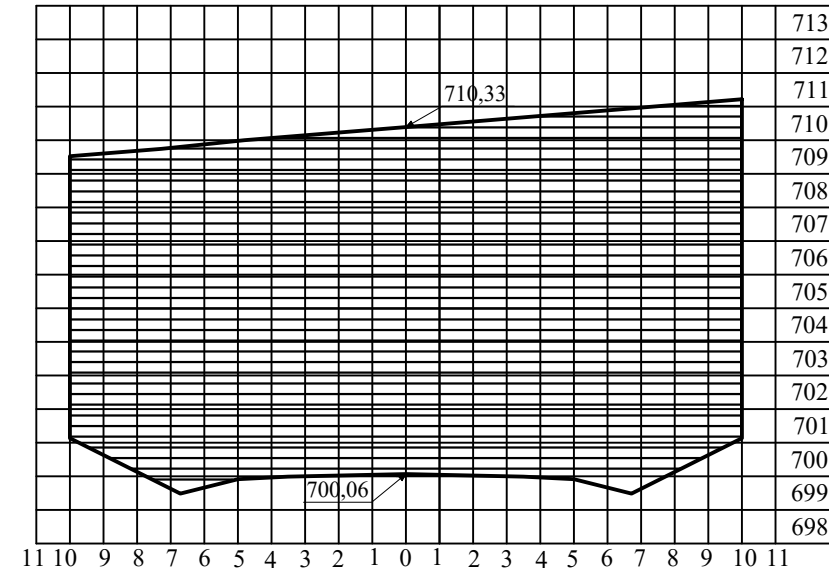
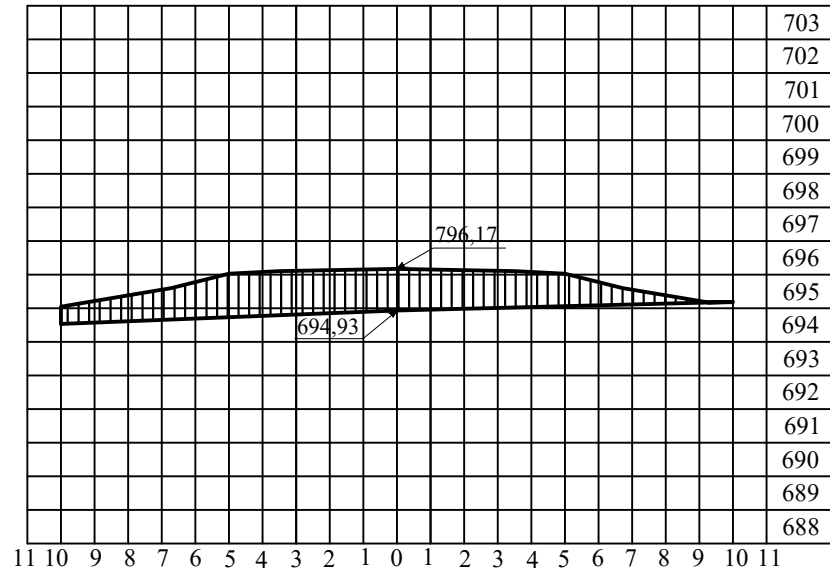
STA 14 + 100

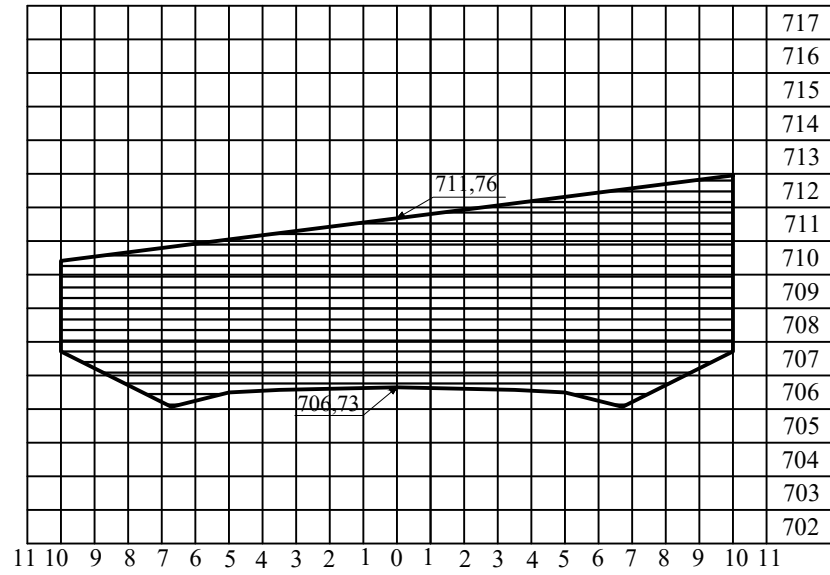


STA 13 + 900

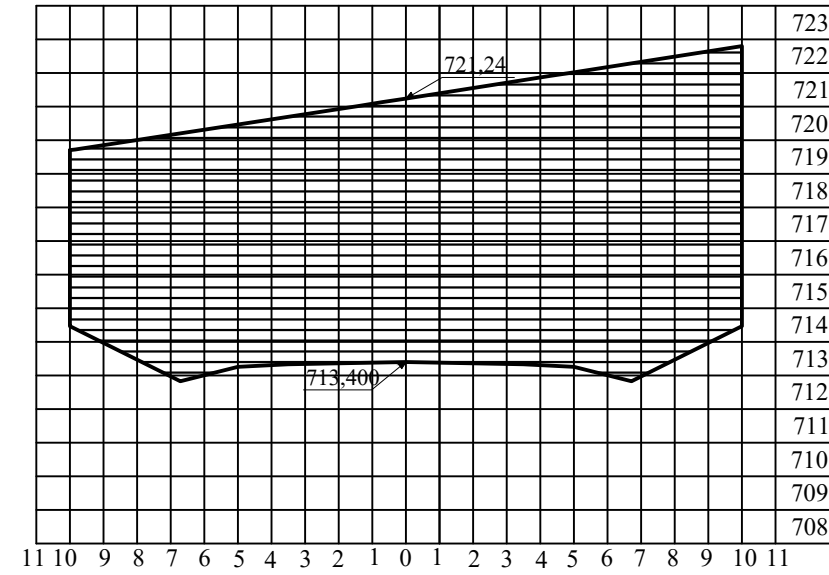


STA 14 + 200

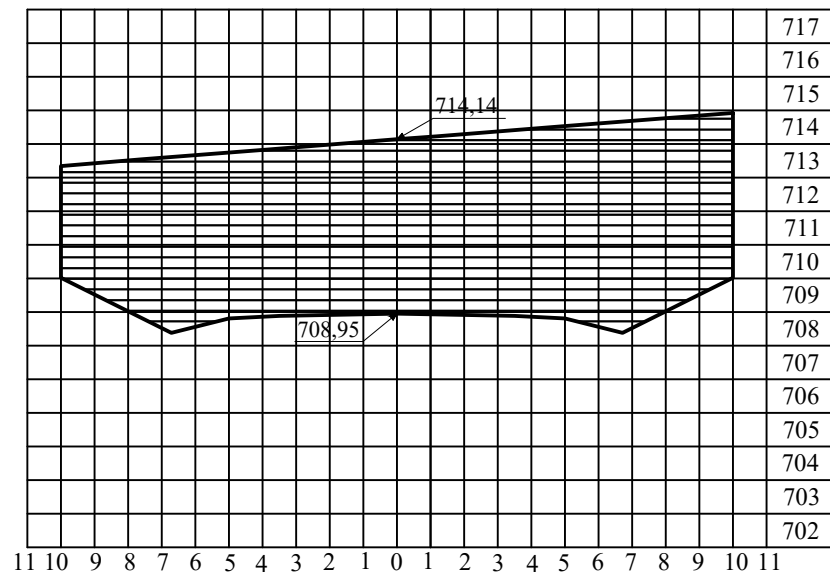




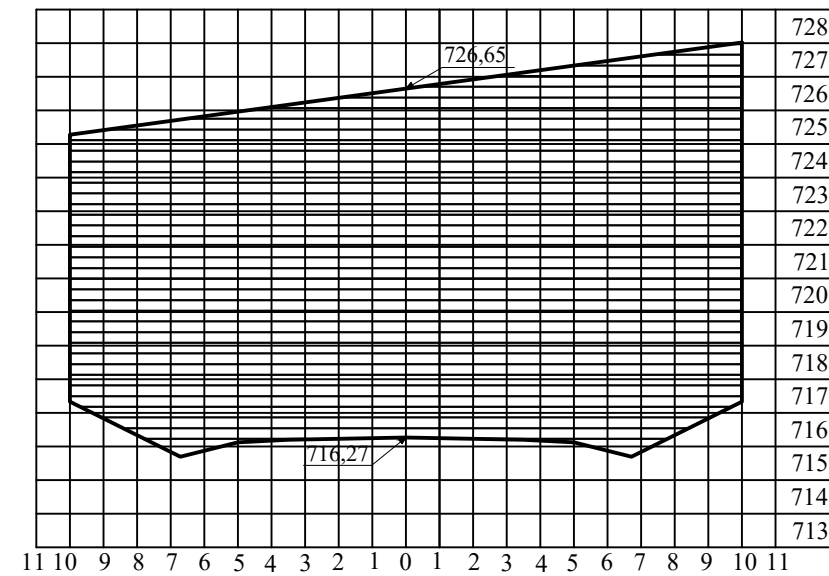
STA 14 + 900



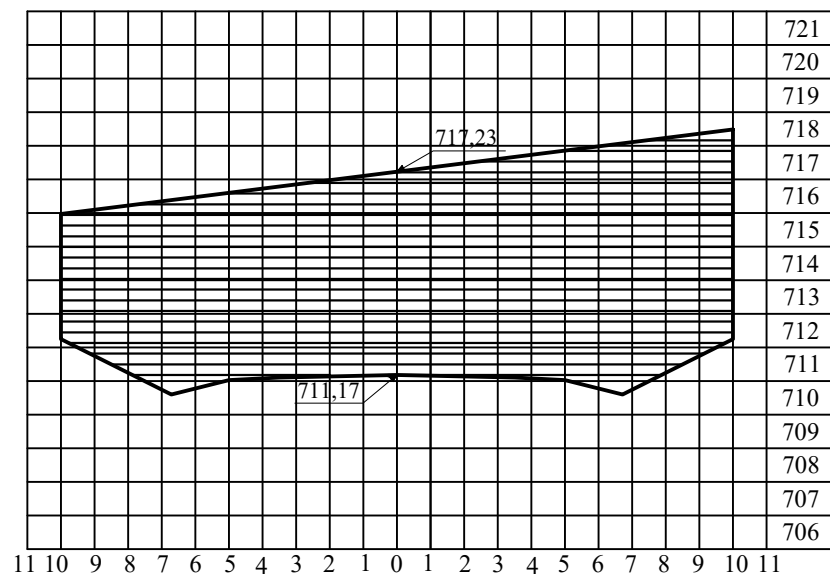
STA 15 + 200



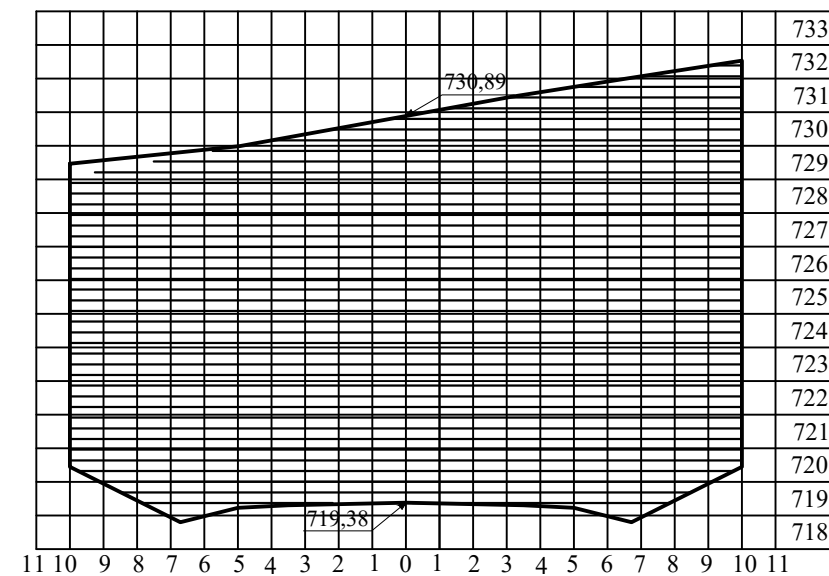
STA 15 + 000



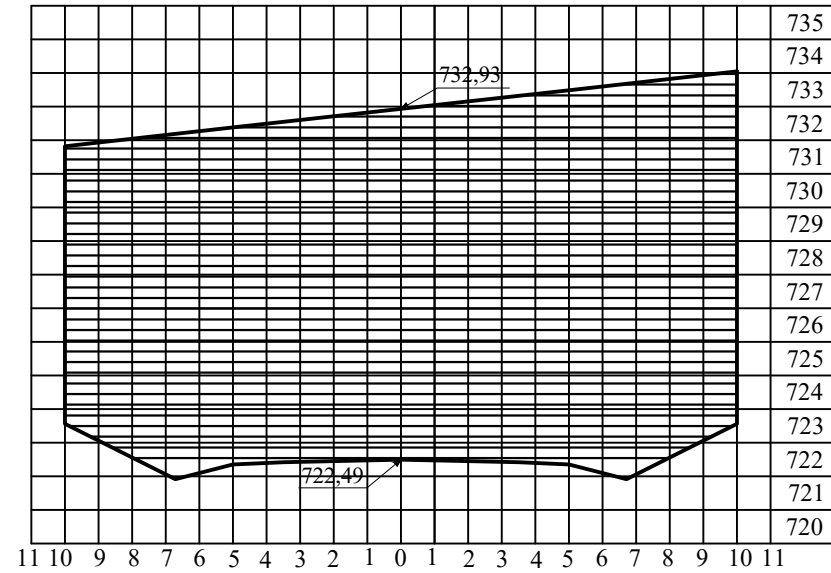
STA 15 + 300



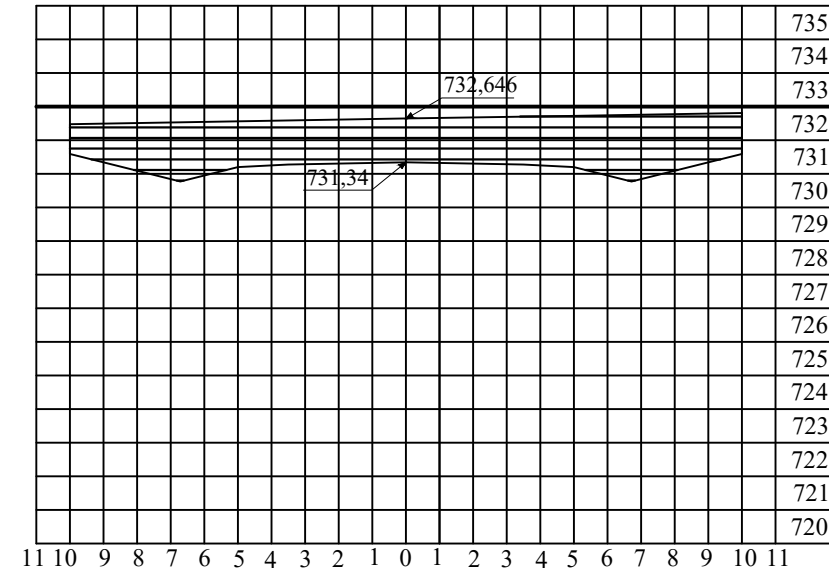
STA 15 + 100



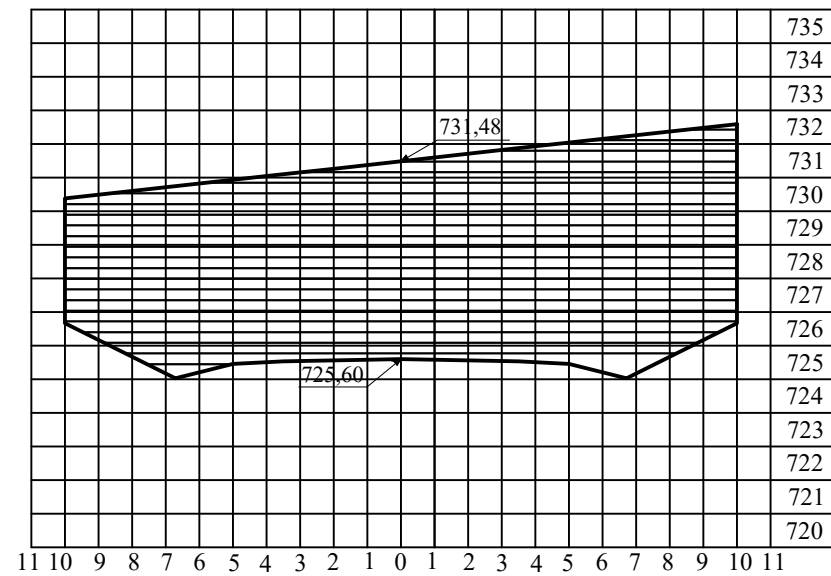
STA 15 + 400



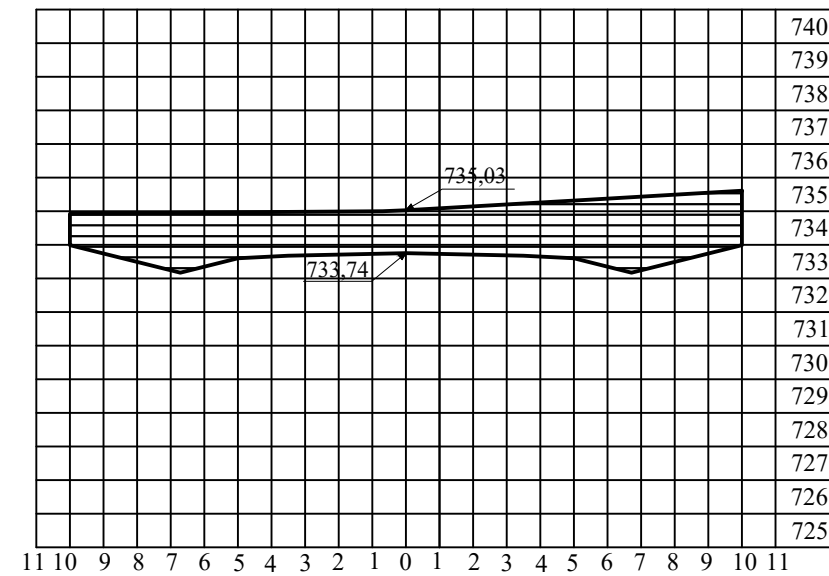
STA 15 + 500



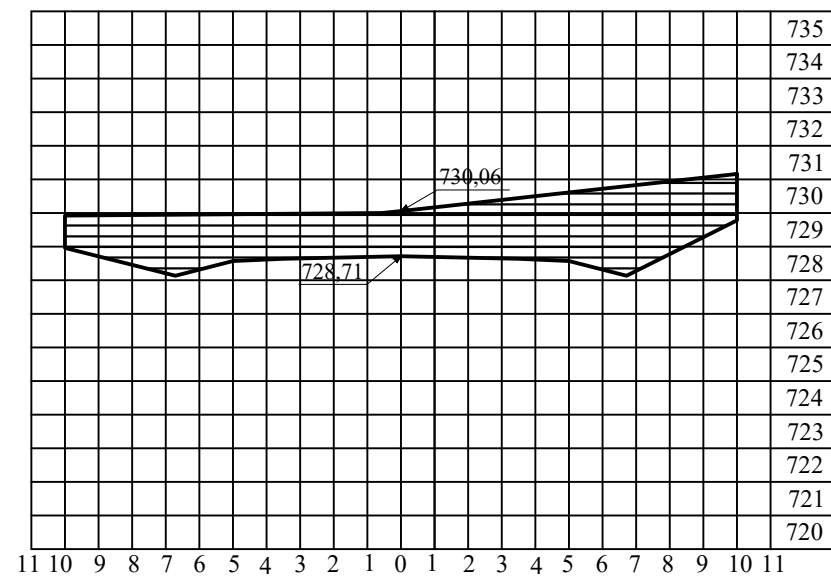
STA 15 + 800



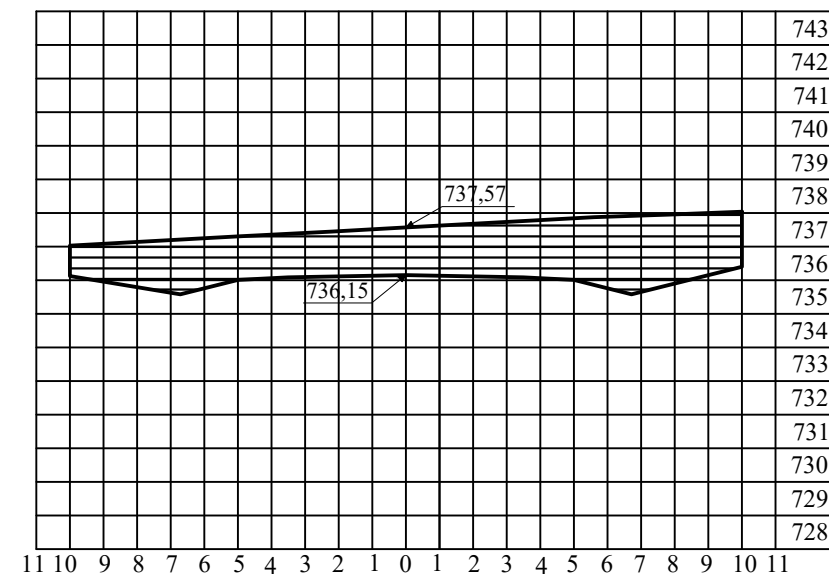
STA 15 + 600



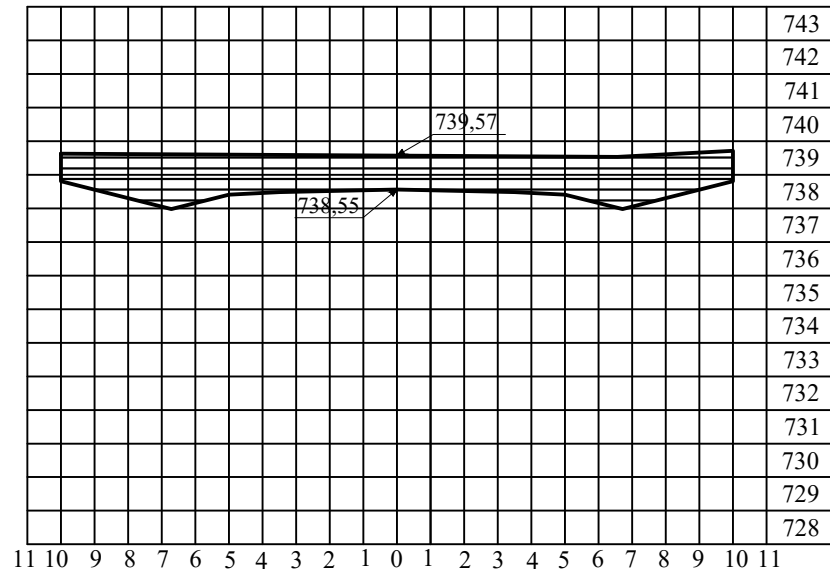
STA 15 + 900



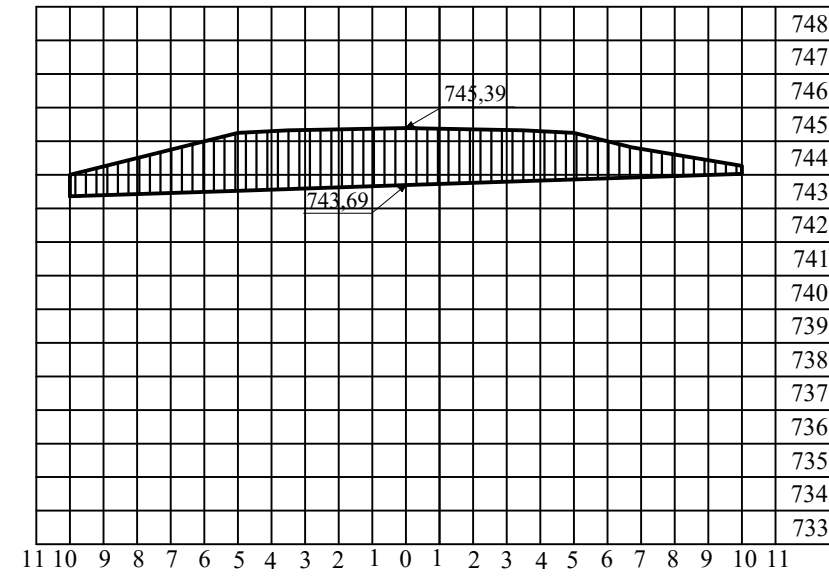
STA 15 + 700



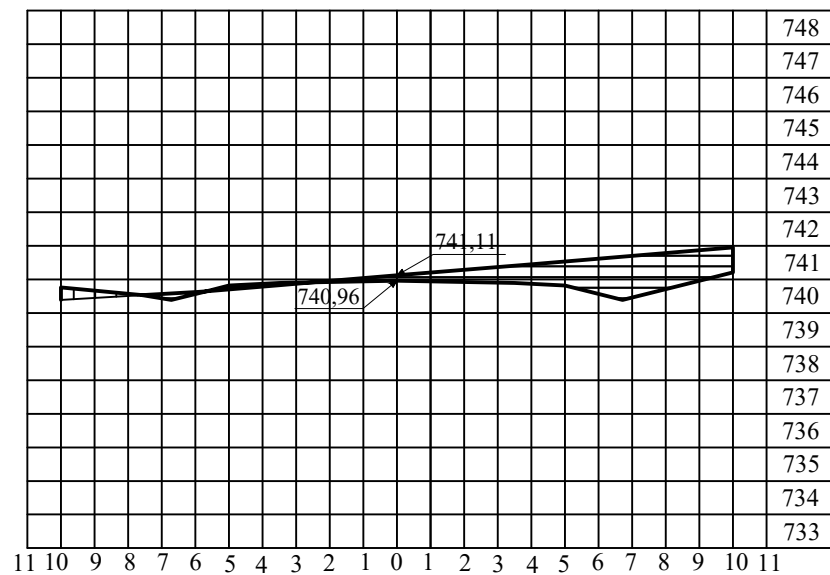
STA 16 + 000



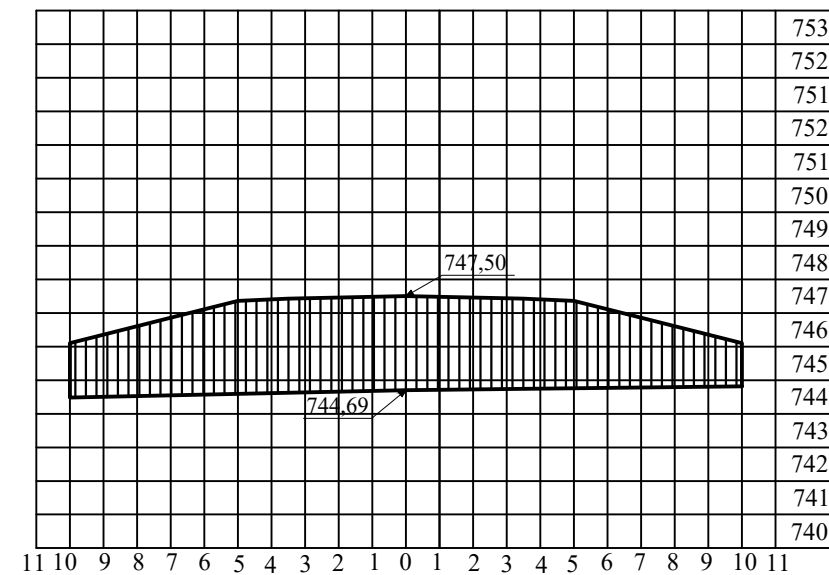
STA 16 + 100



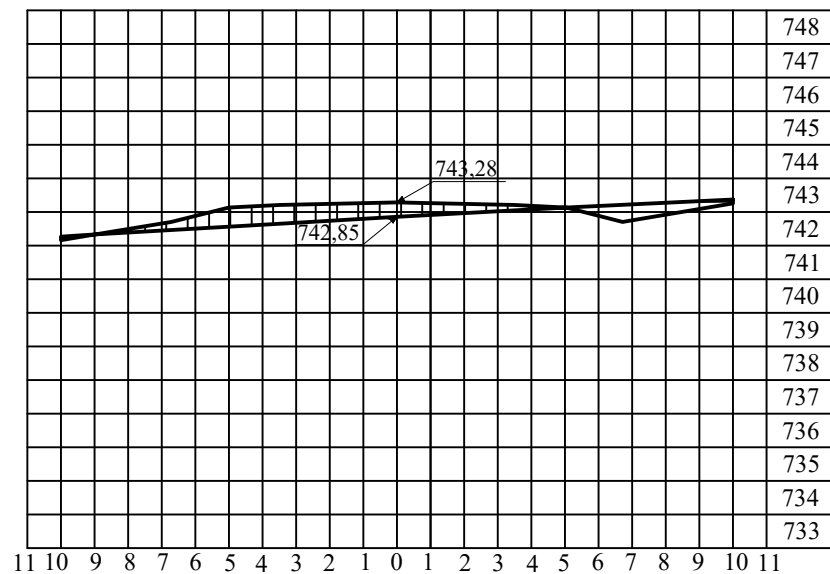
STA 16 + 400



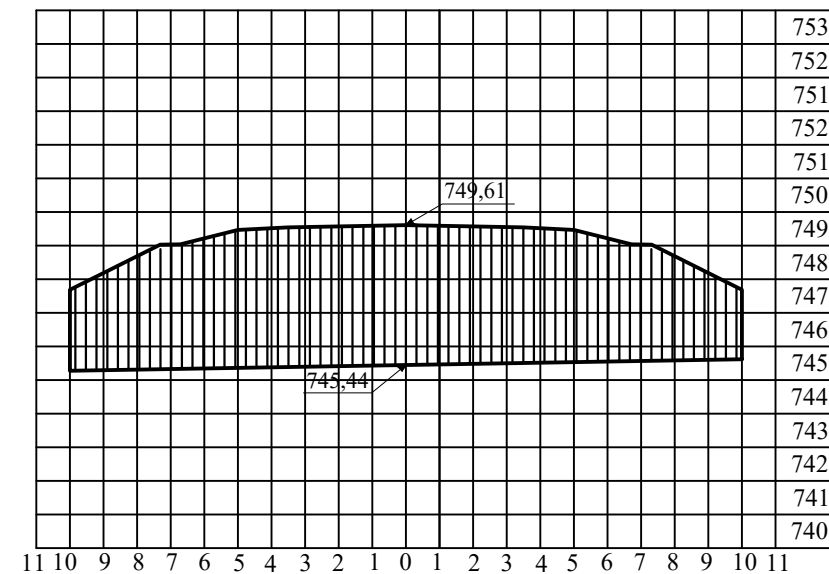
STA 16 + 200



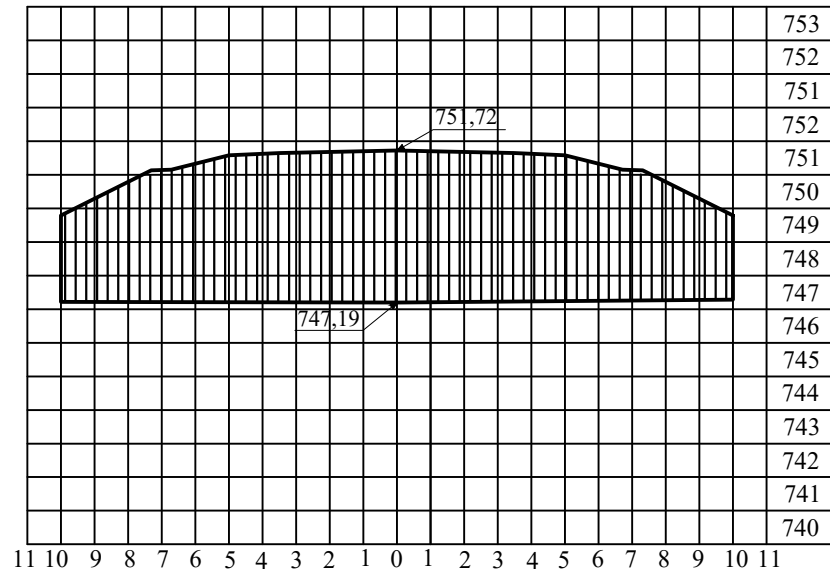
STA 16 + 500



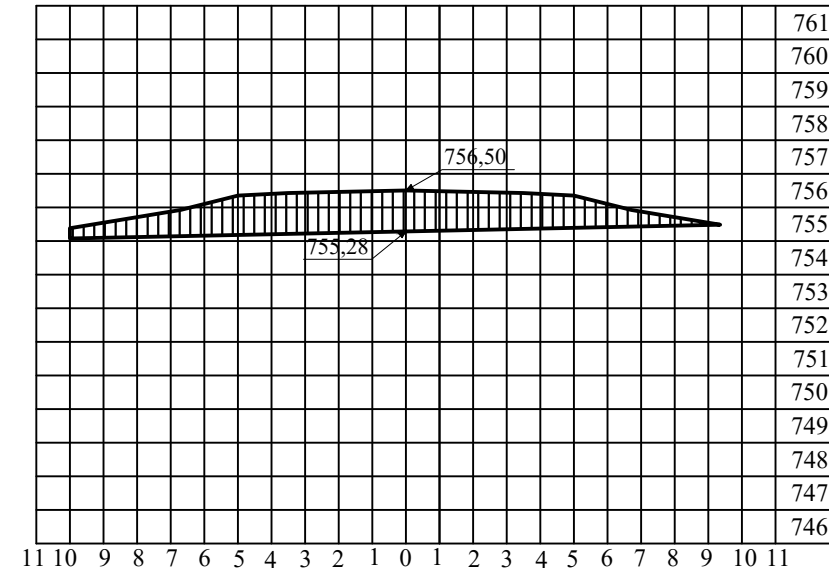
STA 16 + 300



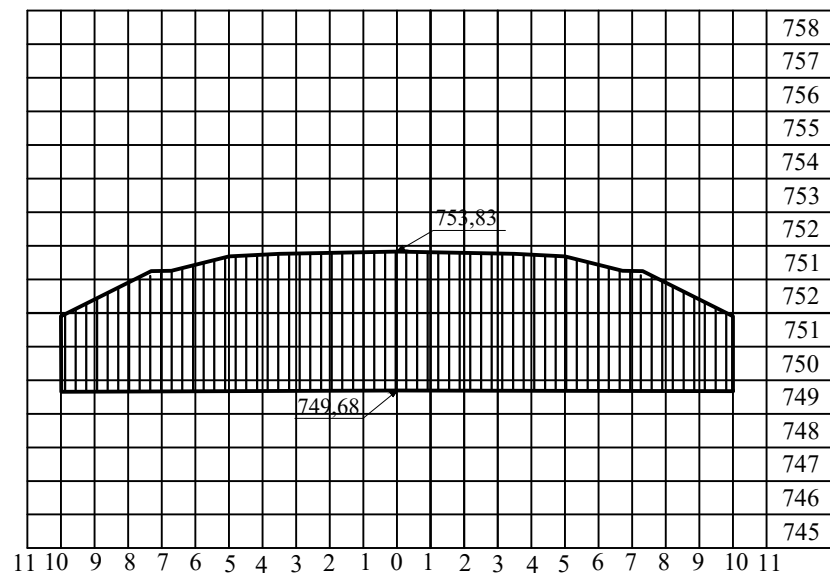
STA 16 + 600



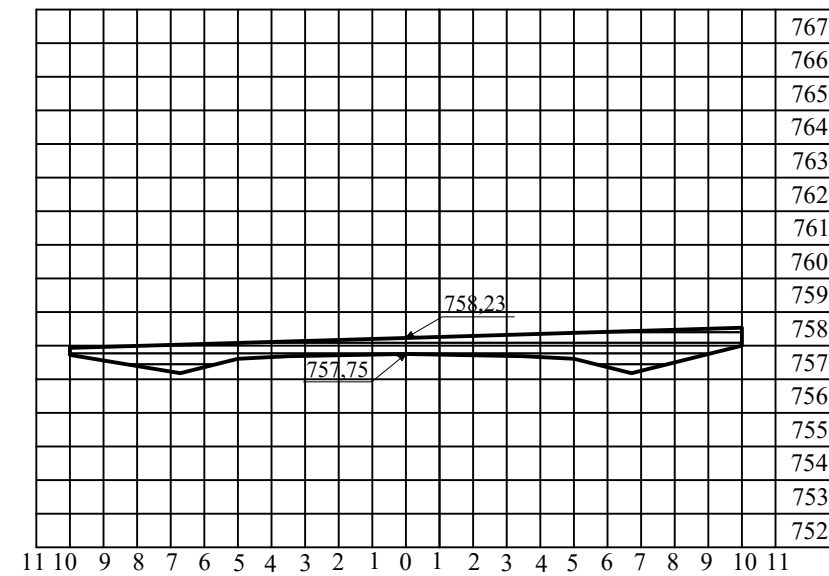
STA 16 + 700



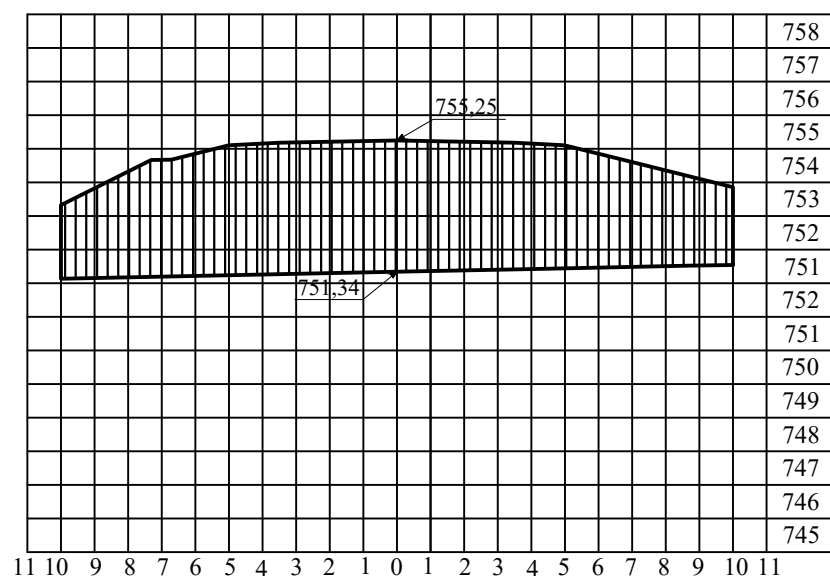
STA 17 + 000



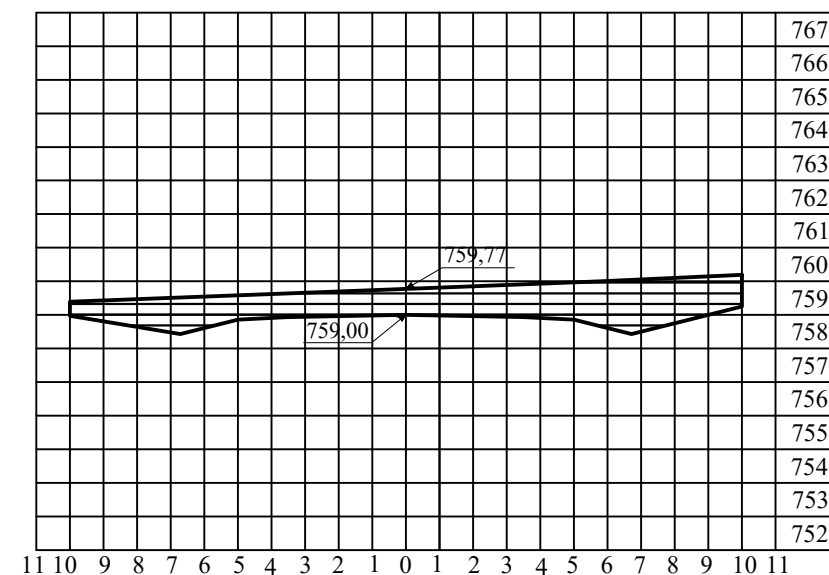
STA 16 + 800



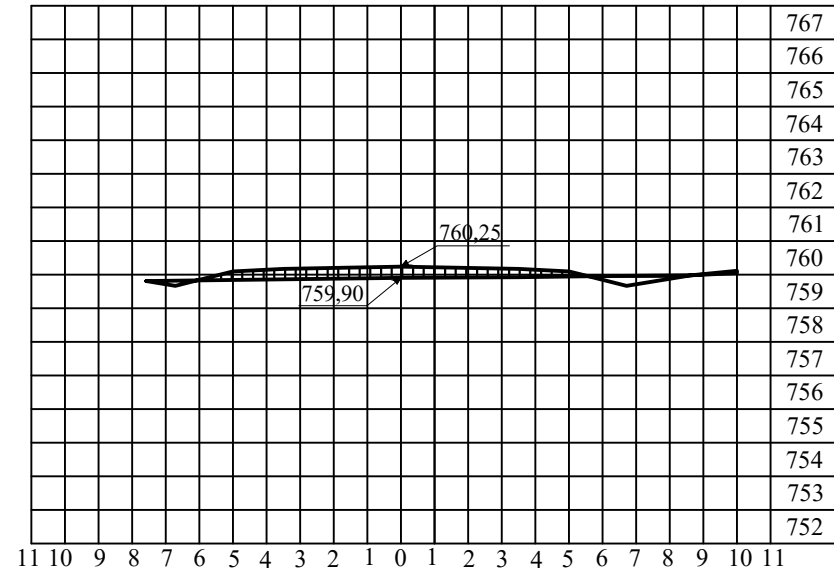
STA 17 + 100



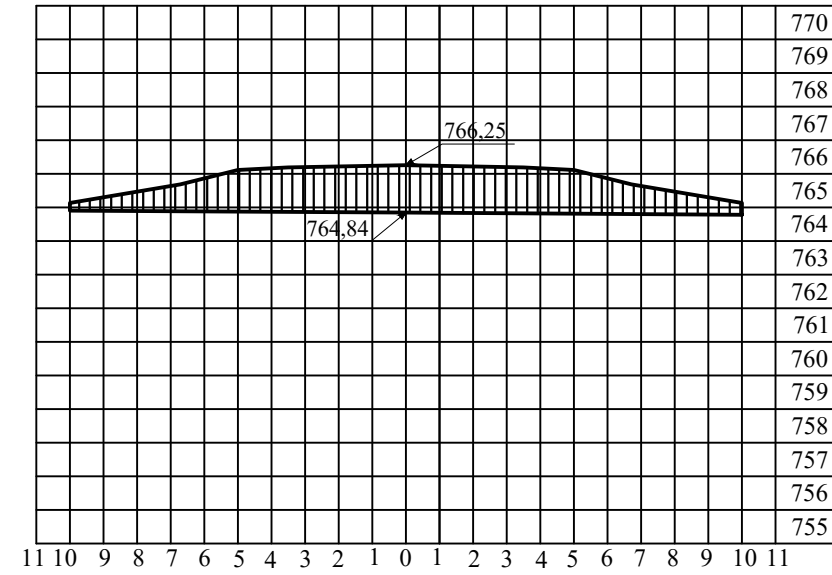
STA 16 + 900



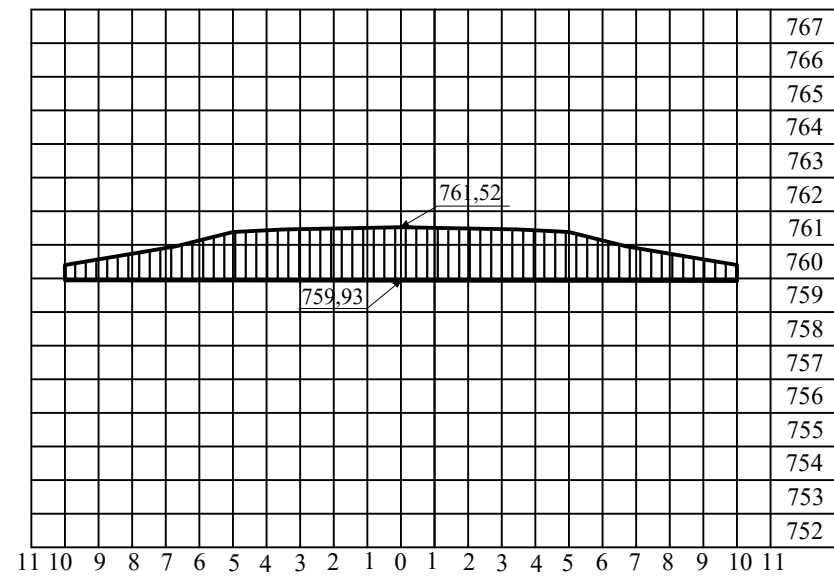
STA 17 + 200



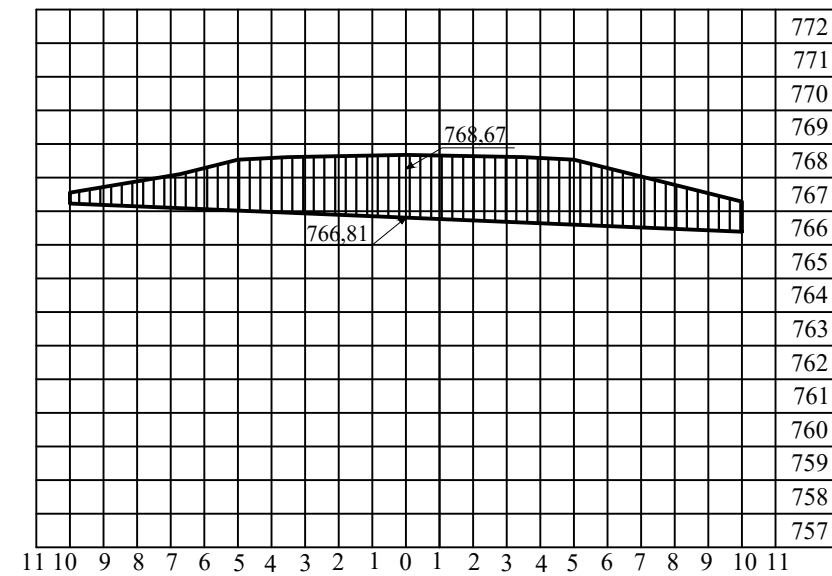
STA 17 + 300



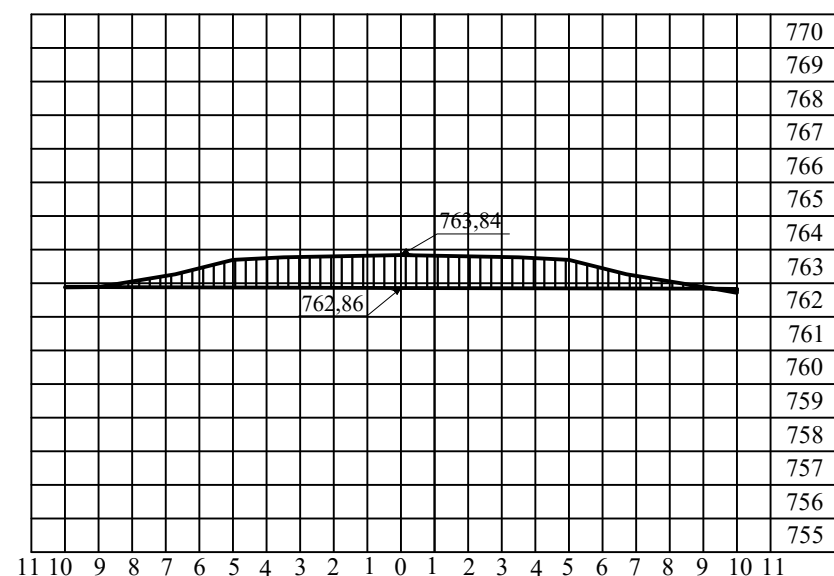
STA 17 + 600



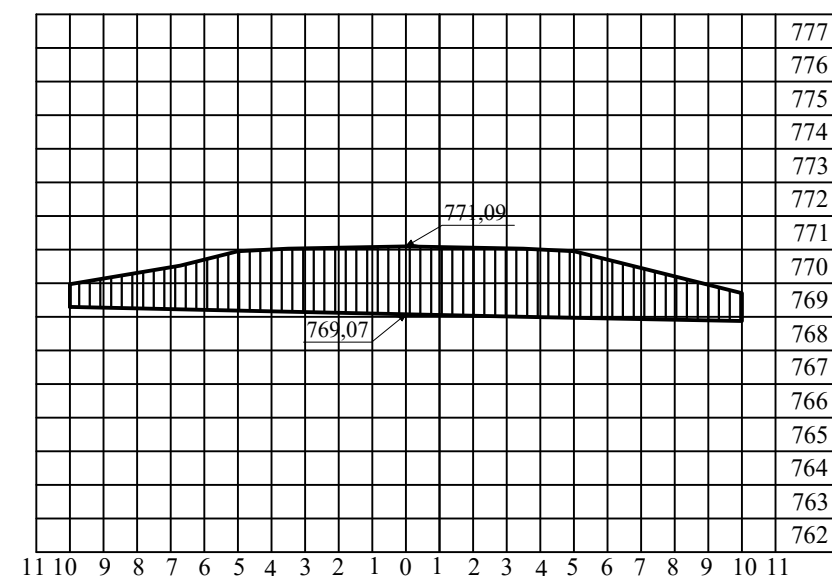
STA 17 + 400



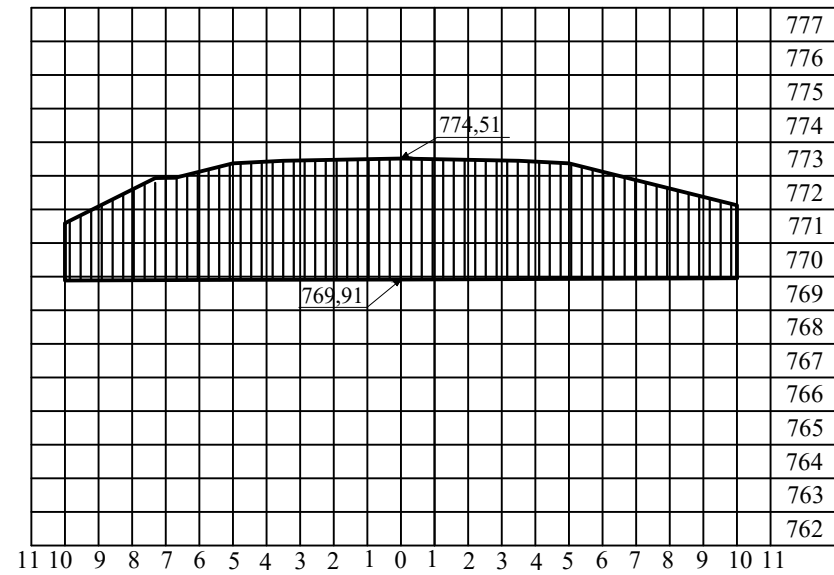
STA 17 + 700



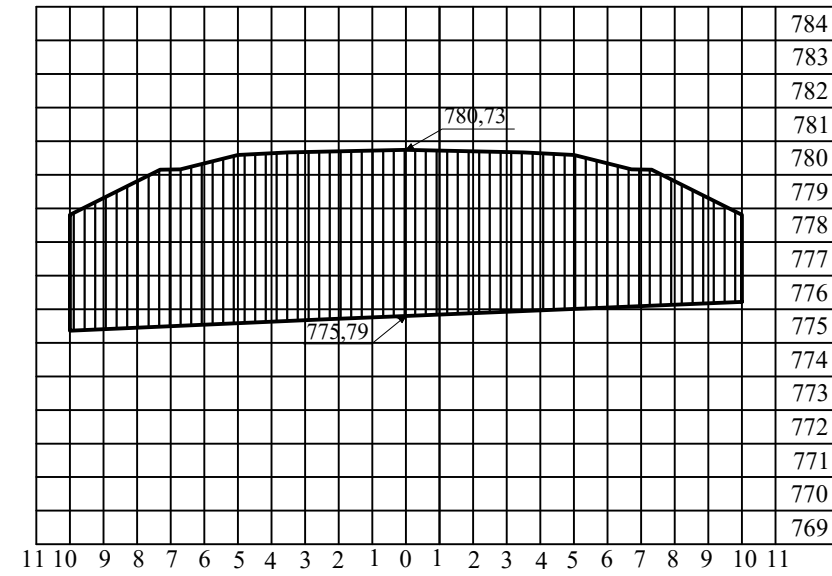
STA 17 + 500



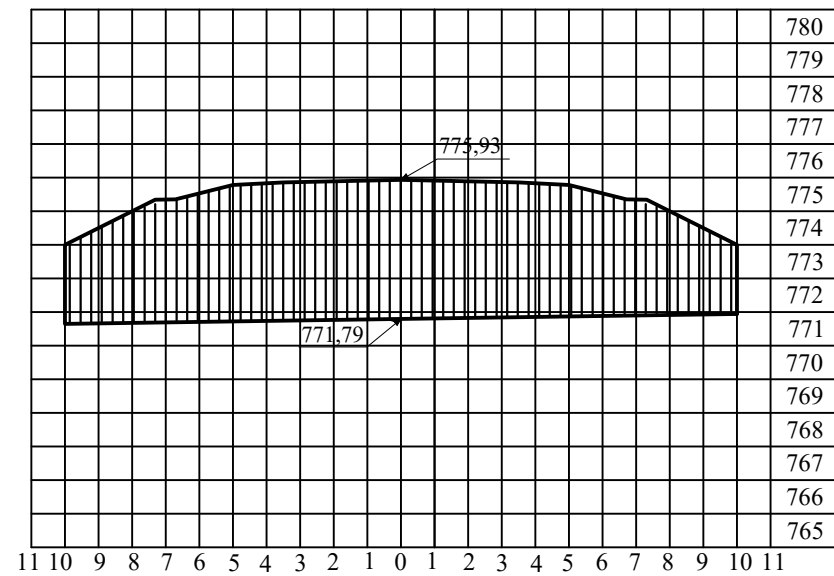
STA 17 + 800



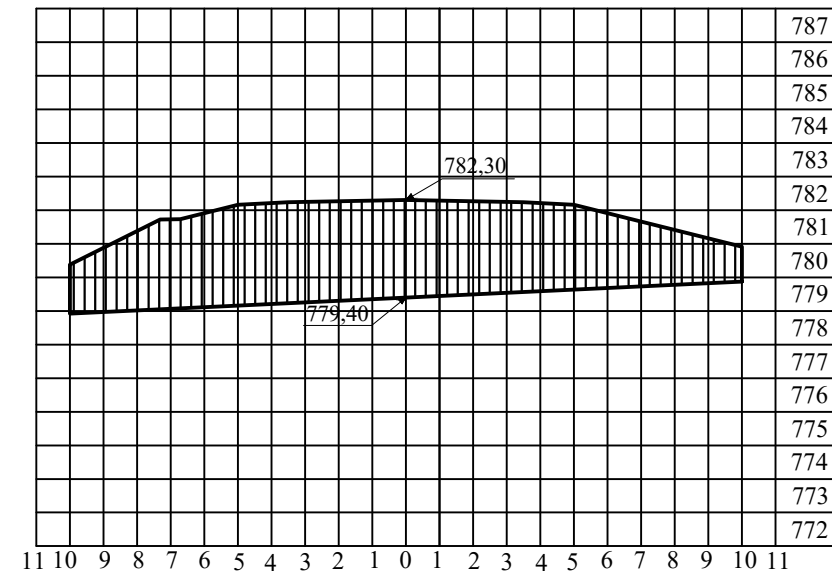
STA 17 + 900



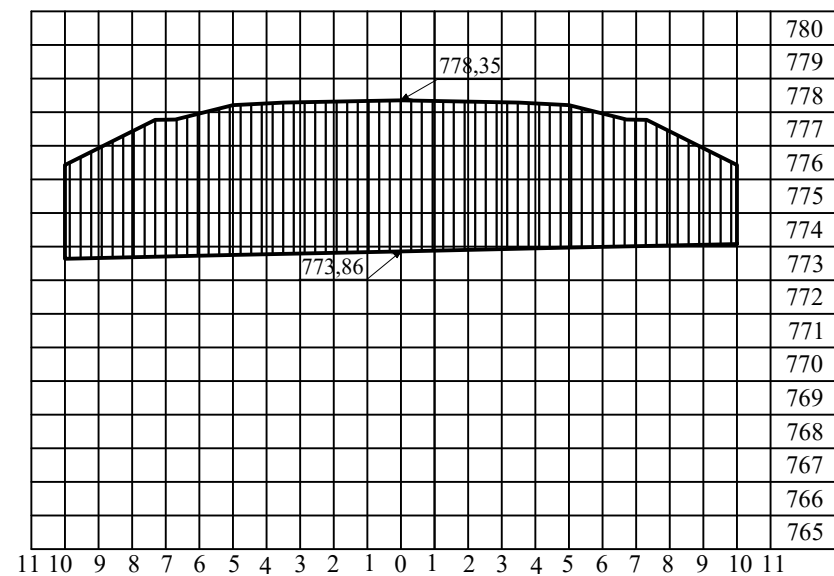
STA 18 + 200



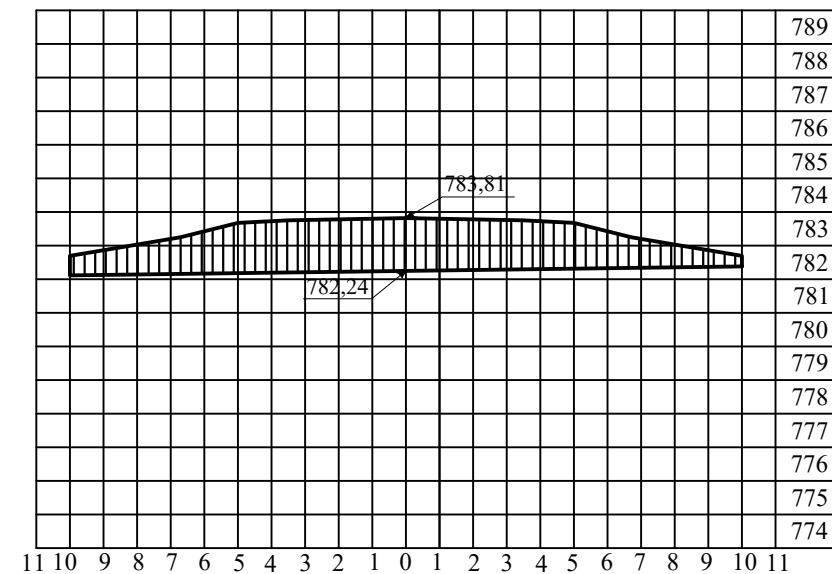
STA 18 + 000



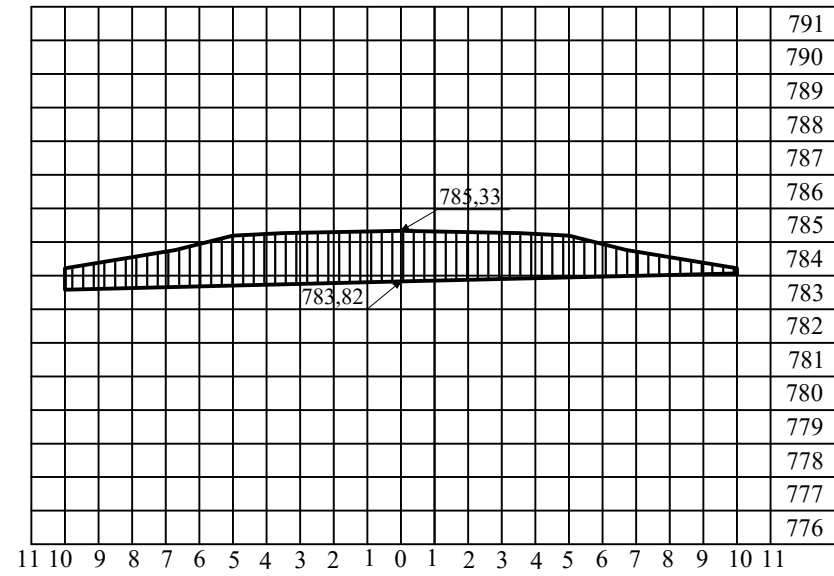
STA 18 + 300



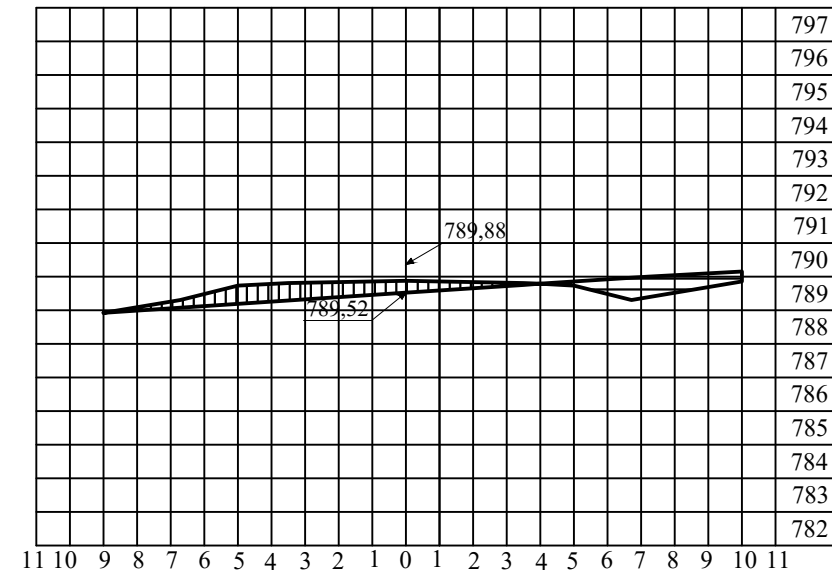
STA 18 + 100



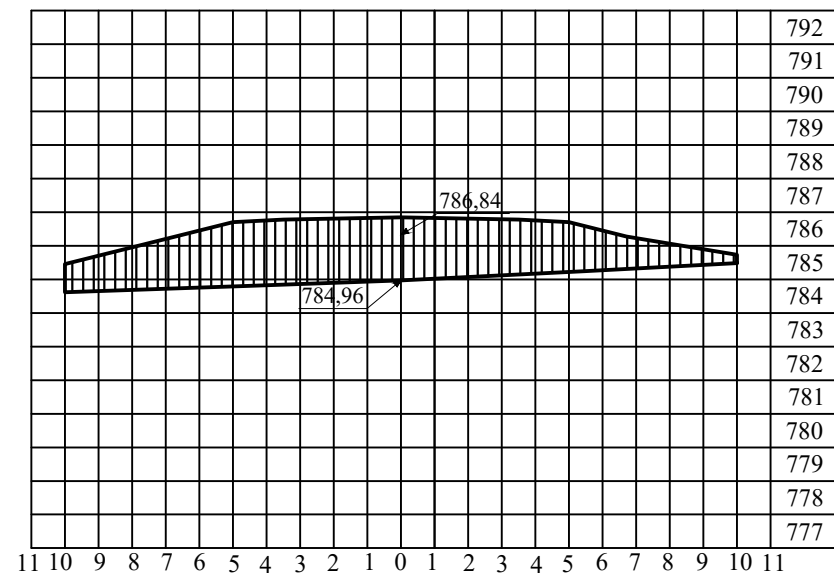
STA 18 + 400



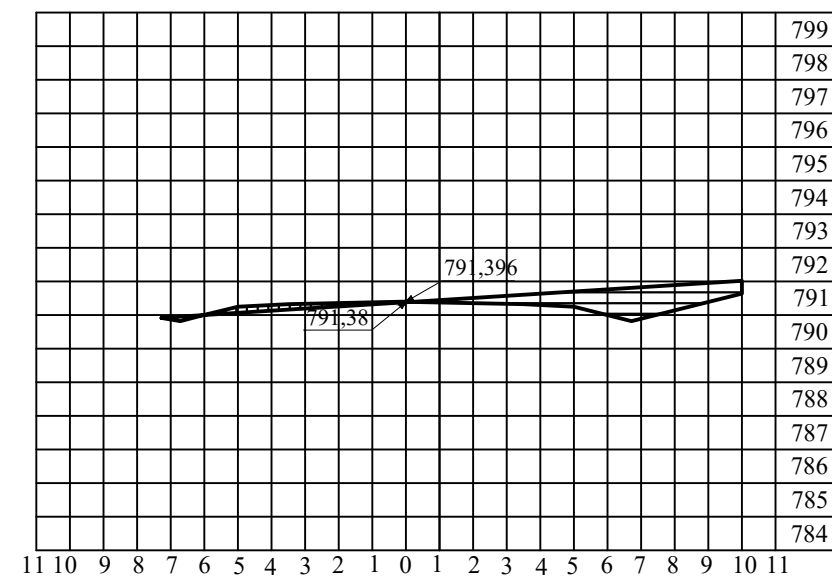
STA 18 + 500



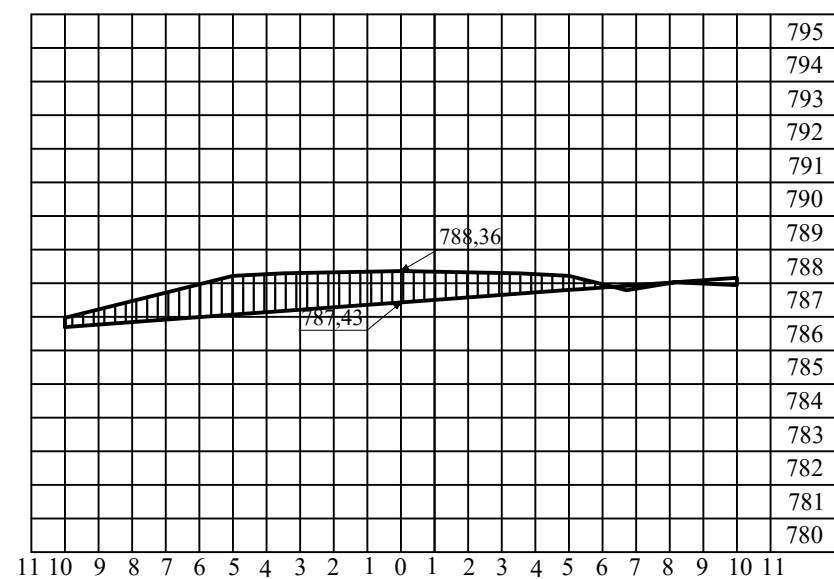
STA 18 + 800



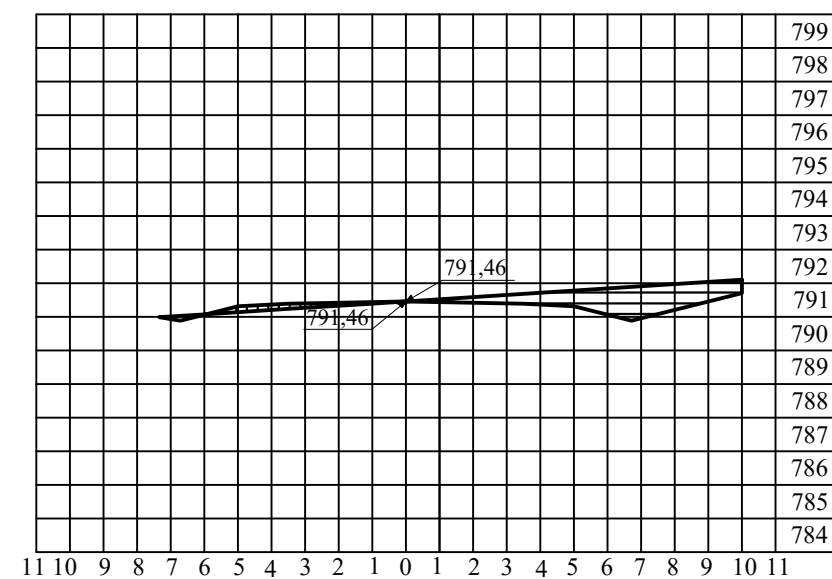
STA 18 + 600



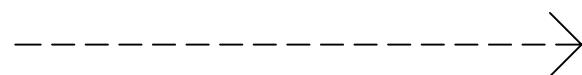
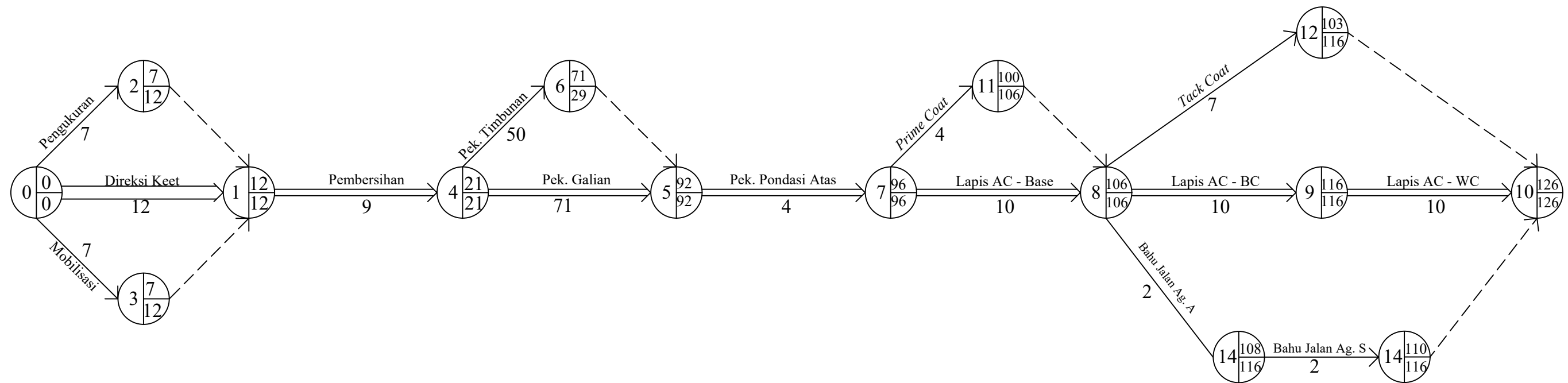
STA 15 + 900



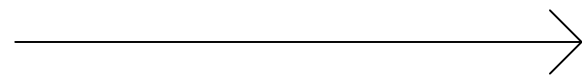
STA 18 + 700



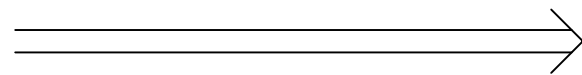
STA 18 + 904,18



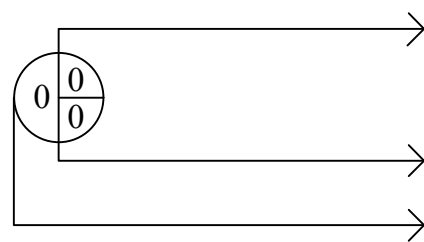
= Dummy



= Kegiatan



= Jalur Krisis



= EET (*Earliest Event Time*) : Waktu Penyelesaian Paling Awal

= LET (*Latest Event Time*) : Waktu Penyelesaian Paling Akhir

=

= Event (Kegiatan) : Urutan Pekerjaan

Pekerjaan : Kontruksi Jalan Perkerasan Lentur

Lokasi : Jalan Sp.Air Dingin - Pagar Alam

NO	JENIS PEKERJAAN	Durasi (hari)	Biaya	Bobot (%)	Bulan ke-1																Bulan ke-2											
					1				2				3				4				1				2							
1	Mobilisasi Alat	7	Rp 15.000.000,00	0,040	0,006	0,006	0,006	0,006																								
2	Pengukuran	7	Rp 14.025.049,01	0,04			0,005	0,005	0,005	0,005	0,005	0,005																				
3	Pembersihan	9	Rp 532.766.558,82	1,41									0,157	0,157	0,157	0,157																
4	Direksi Keet	12	Rp 34.928.096,64	0,09	0,008	0,008	0,008	0,008	0,008	0,008	0,008	0,008	0,008	0,008	0,008	0,008																
5	Galian	71	Rp 7.858.359.580,86	20,85													0,294	0,294	0,294	0,294	0,294	0,294	0,294	0,294	0,294	0,294	0,294	0,294	0,294	0,294	0,294	0,294
6	Timbunan	50	Rp 12.317.120.413,58	32,68																									0,654	0,654	0,654	0,654
7	Pekerjaan Lapis Pondasi Agregat Kelas A	4	Rp 257.079.306,33	0,68																												
8	Pekerjaan Lapis AC-Base	10	Rp 5.693.196.448,89	15,11																												
9	Pekerjaan Lapis AC-BC	10	Rp 4.934.831.212,70	13,09																												
10	Pekerjaan Lapis AC-WC	10	Rp 3.345.680.448,86	8,88																												
11	Pekerjaan <i>Prime Coat</i>	4	Rp 383.448.585,65	1,02																												
12	Pekerjaan <i>Tack Coat</i>	7	Rp 767.028.175,26	2,04																												
13	Pekerjaan Bahu Jalan Kelas S	2	Rp 563.242.808,15	1,49																												
14	Pekerjaan Bahu Jalan Kelas A	2	Rp 969.921.390,41	2,57																												
Jumlah			Rp 37.686.628.075,16	100,00																												
Prestasi Per Minggu													0,120	0,363	1,100	2,056	2,056	4,017														
Prestasi Kumulatif													0,120	0,484	1,583	3,639	5,695	9,712														

TIME SCHEDULE "KURVA S"

