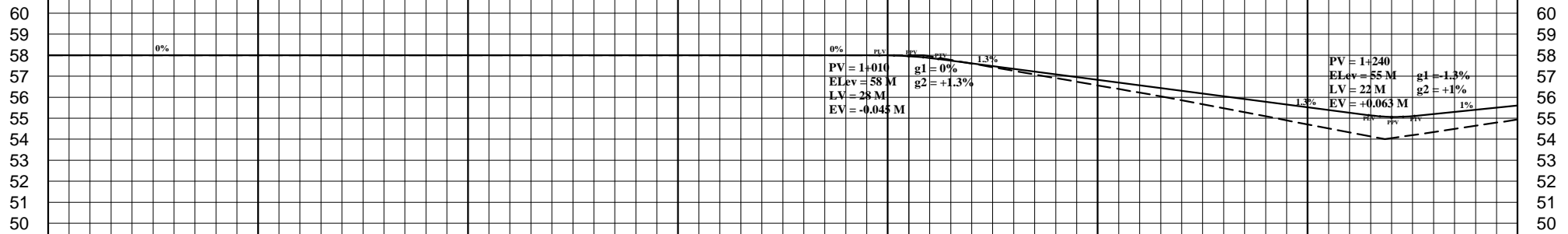
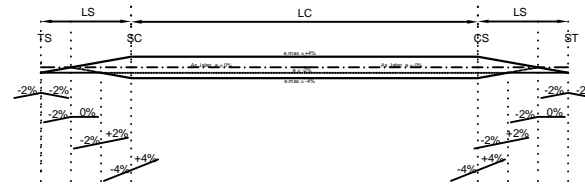
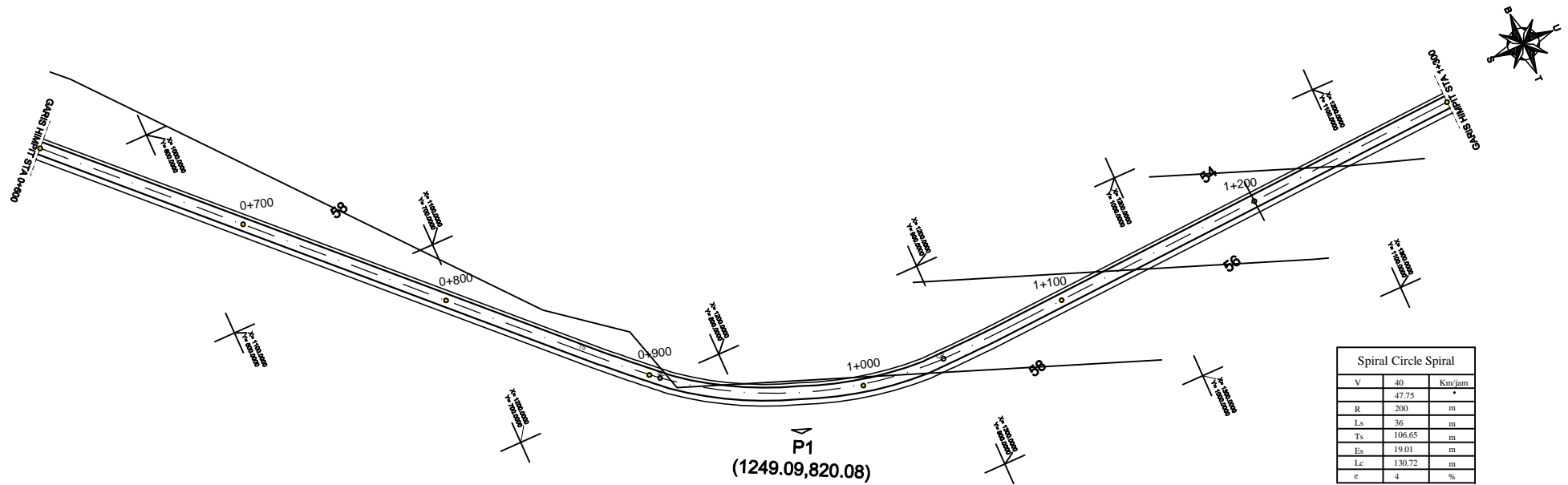
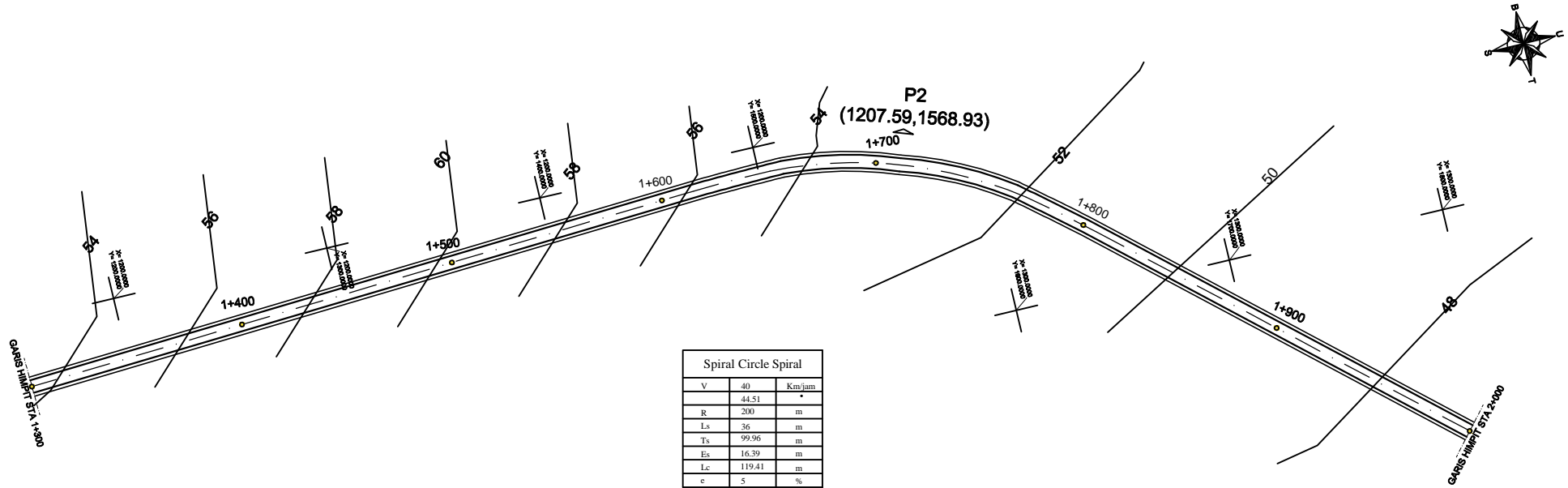


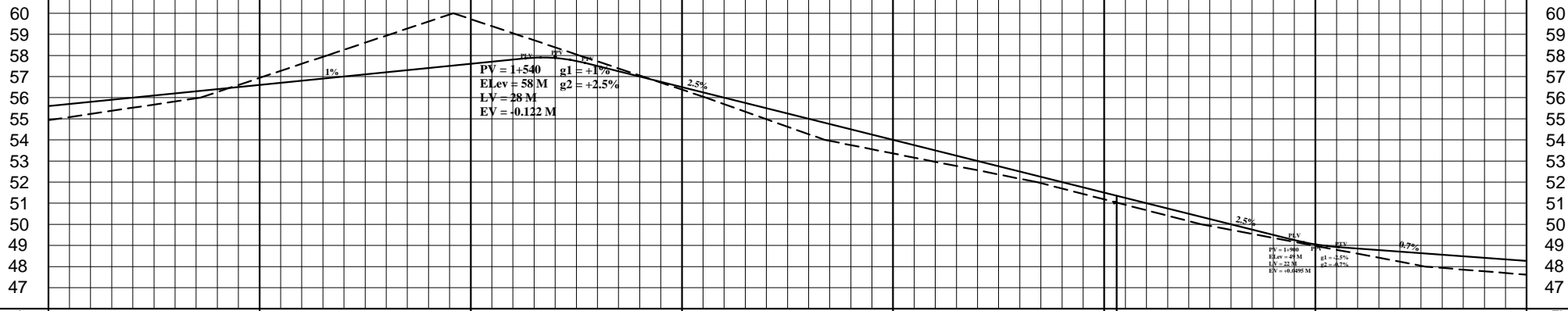

60									60
59									59
58	0%			0%				0%	58
57									57
56									56
55									55
54									54
53									53
52									52
51									51
50									50
49									49
48									48
47									47
46									46
45									45
44									44
43									43
42									42
41									41
40									40
Tinggi Permukaan	58	58	58	58	58	58	58	58	Tinggi Permukaan
Tinggi Tanah Asli	58	58	58	58	58	58	58	58	Tinggi Tanah Asli
STA	0+000	0+100	0+200	0+300	0+400	0+500	0+600		STA



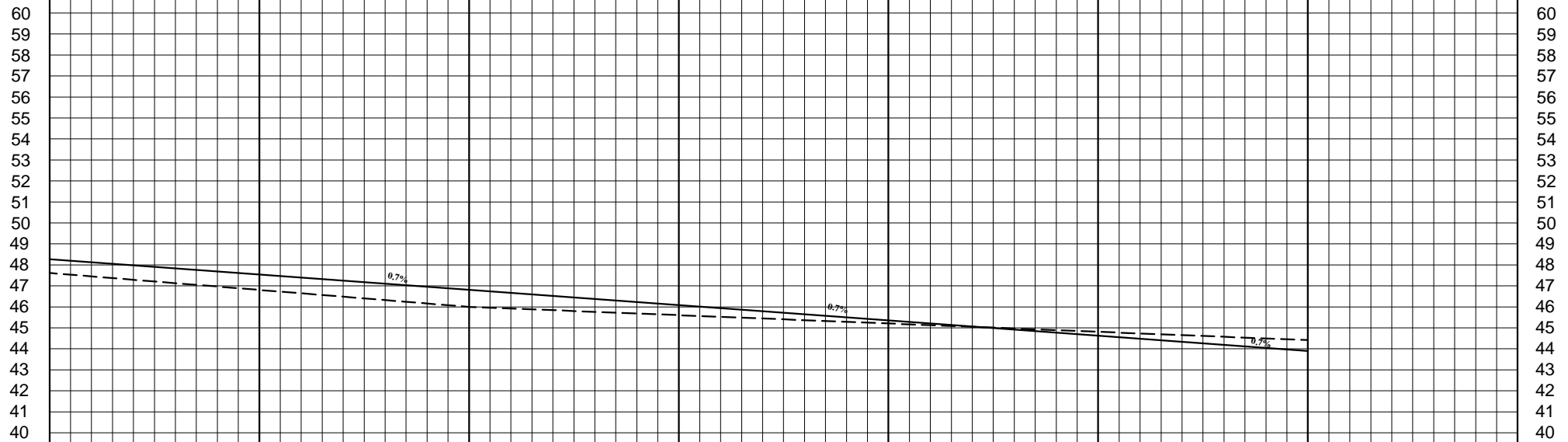
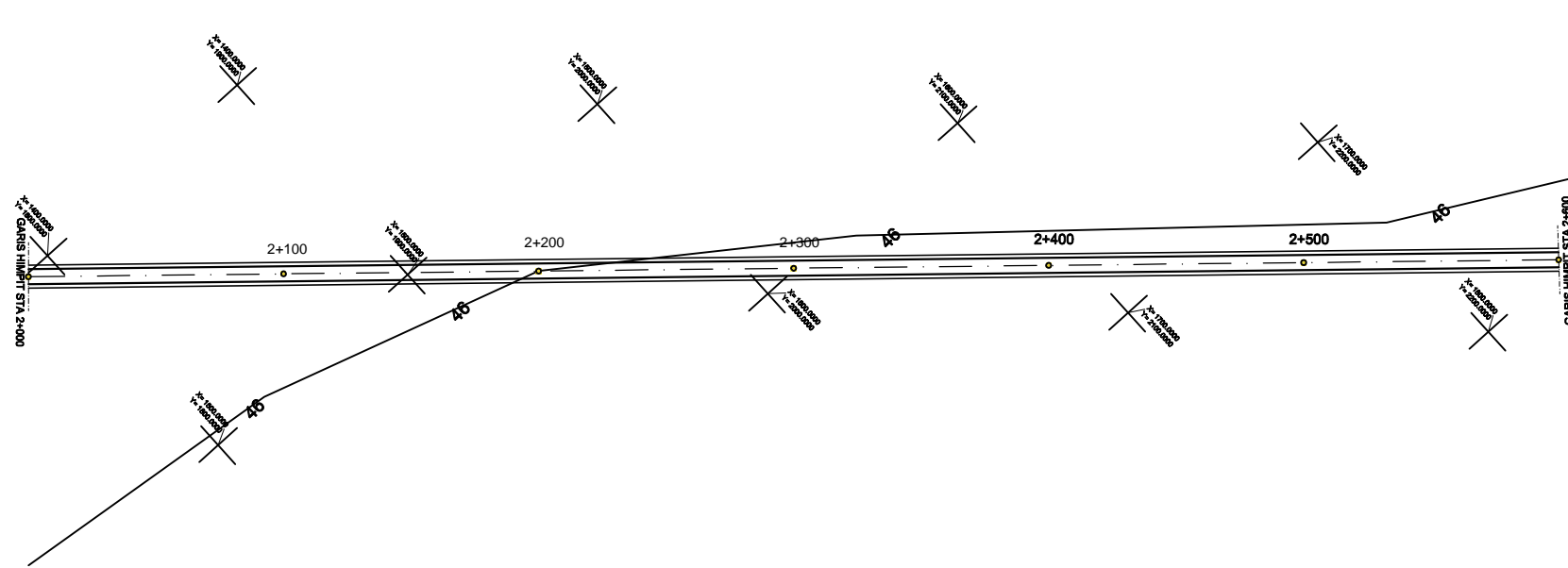
Tinggi Permukaan	58	58	58	58	58	56.82	55.5	Tinggi Permukaan	
Tinggi Tanah Asli	58	58	58	58	58	56.56	54.7	Tinggi Tanah Asli	
STA	0+600	0+700	0+800	0+900	1+000	1+100	1+200	1+300	STA



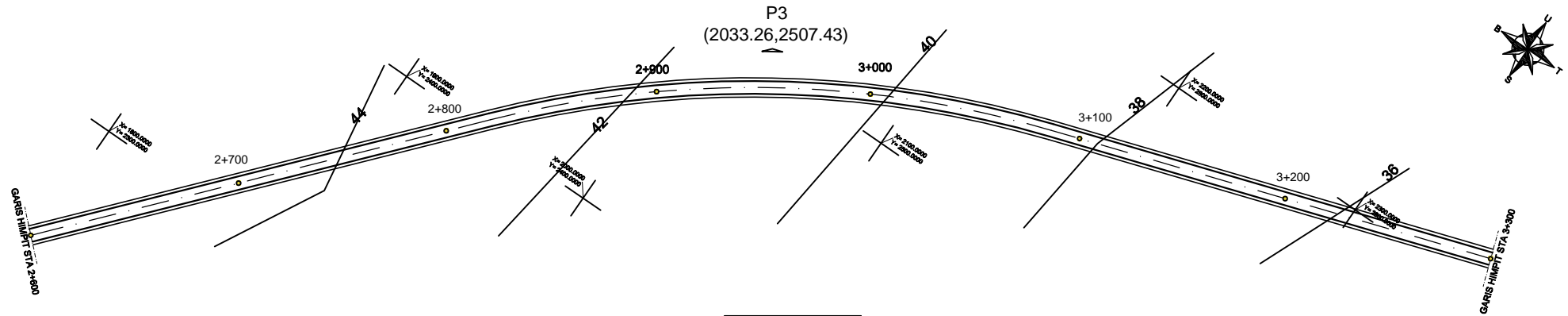
Spiral Circle Spiral		
V	40	Km/jam
R	44.51	m
R	200	m
LS	36	m
Ts	99.96	m
Es	16.39	m
Lc	119.41	m
e	5	%



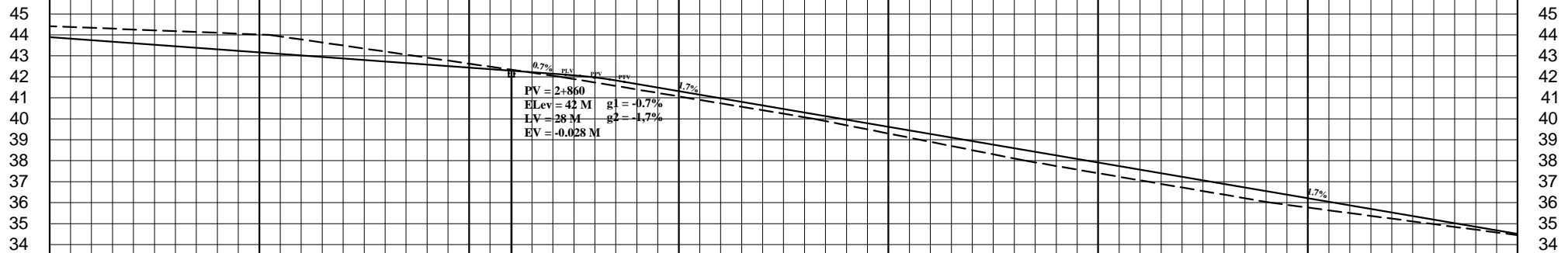
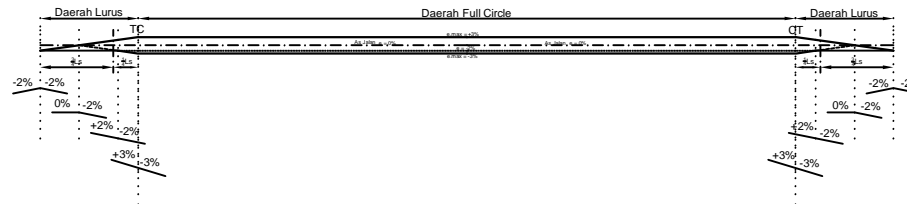
Tinggi Permukaan	55.6	56.6	57.6	56.5	54	51.5	49.05	Tinggi Permukaan
Tinggi Tanah Asli	54.9	56.9	59.7	56.3	53.3	51.17	49	Tinggi Tanah Asli
STA	1+300	1+400	1+500	1+600	1+700	1+800	1+900	2+000 STA



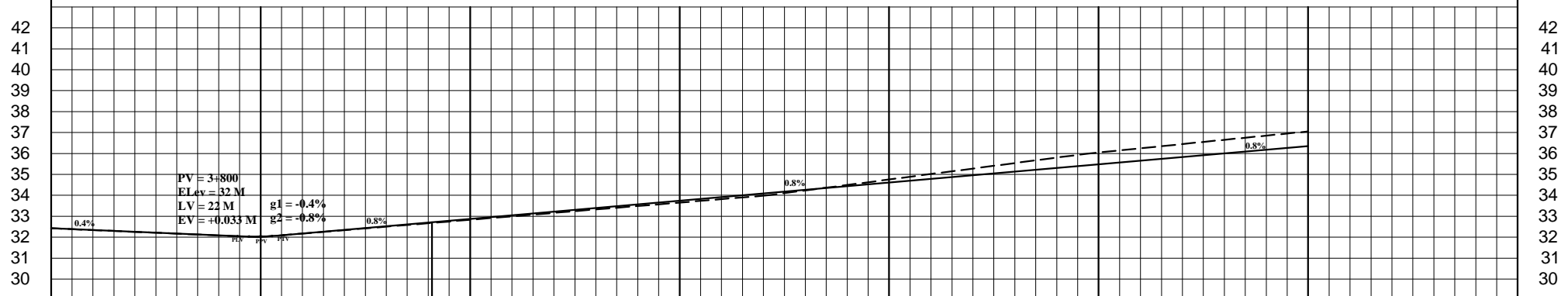
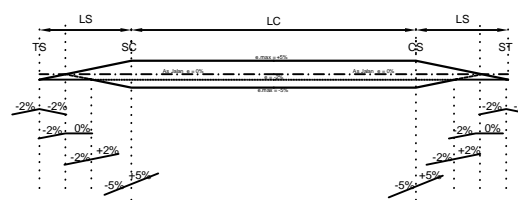
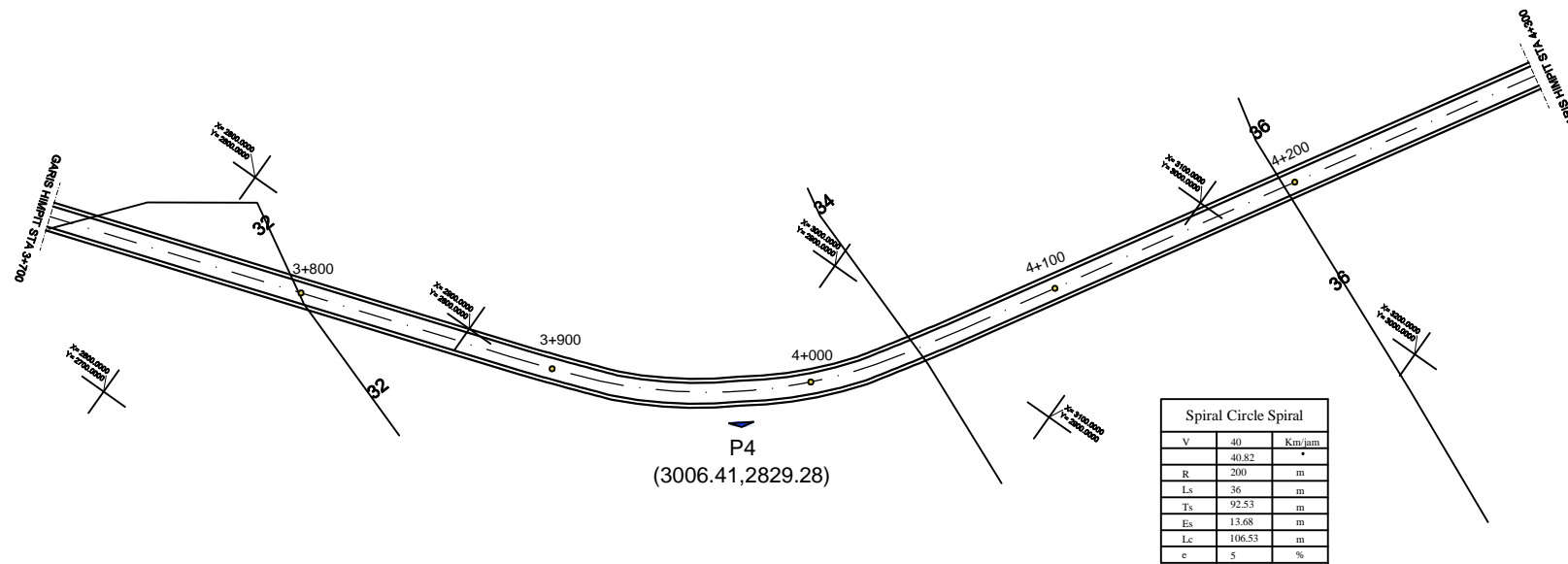
Tinggi Permukaan	48.3	47.6	46.8	46.1	45.35	44.62	43.89	Tinggi Permukaan
Tinggi Tanah Asli	47.7	46.9	46	45.75	45.2	44.8	44.41	Tinggi Tanah Asli
STA	2+000	2+100	2+200	2+300	2+400	2+500	2+600	STA



Full Circle		
V	40	Km/jam
R	30.35	m
Ls	500	m
Tc	135.6	m
Ec	18.06	m
Lc	264.8	m
e	3	%

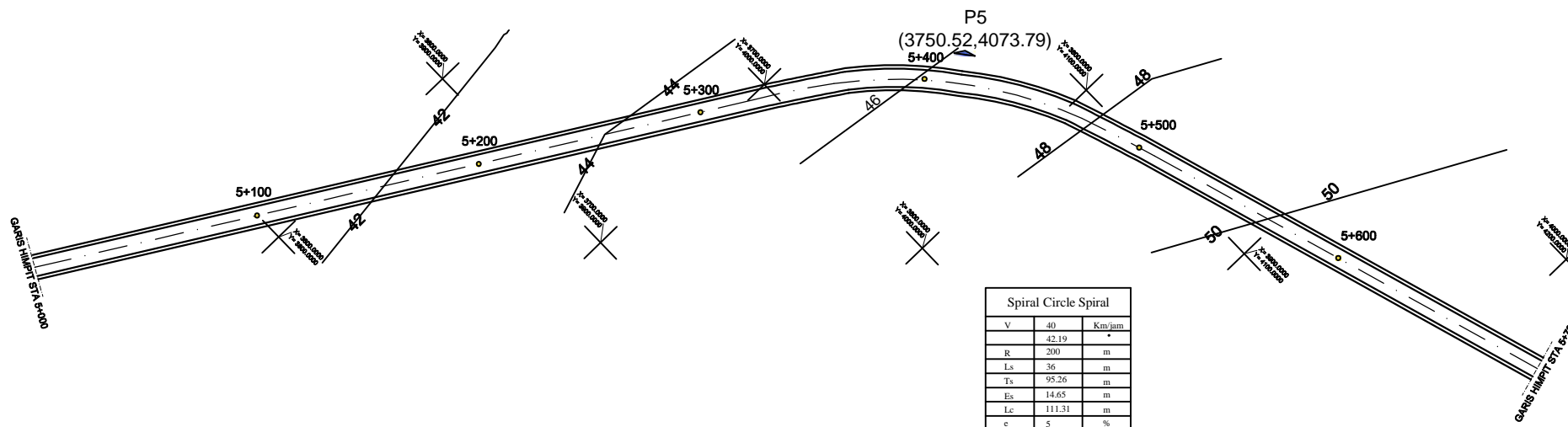


Tinggi Permukaan	43.89	43.16	42.44	41.32	39.62	37.9	36.2	Tinggi Permukaan	
Tinggi Tanah Asli	44.41	44	42.63	41.07	39.3	37.4	35.76	Tinggi Tanah Asli	
STA	2+600	2+700	2+800	2+900	3+000	3+100	3+200	3+300	STA

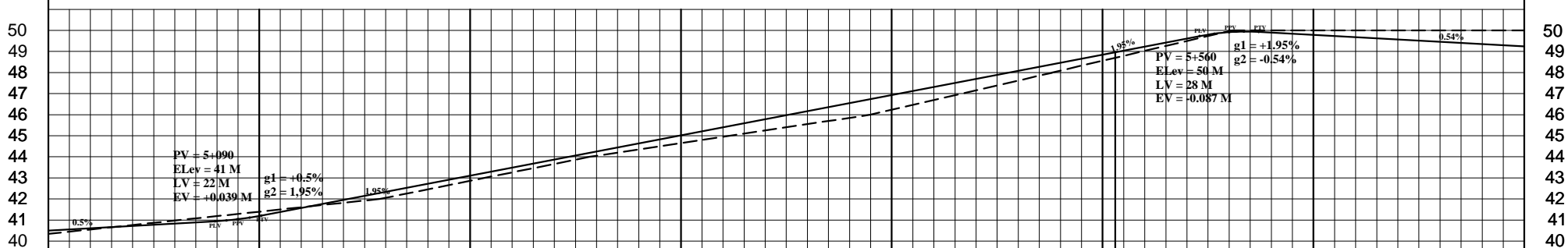
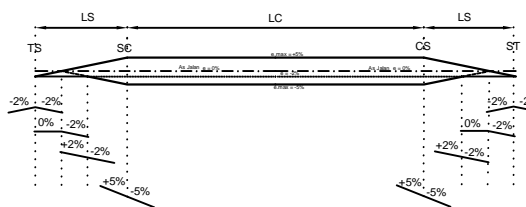


PV = 3+800
EL_{PV} = 32 M
LV = 22 M
EV = +0.033 M
g1 = -0.4%
g2 = -0.8%

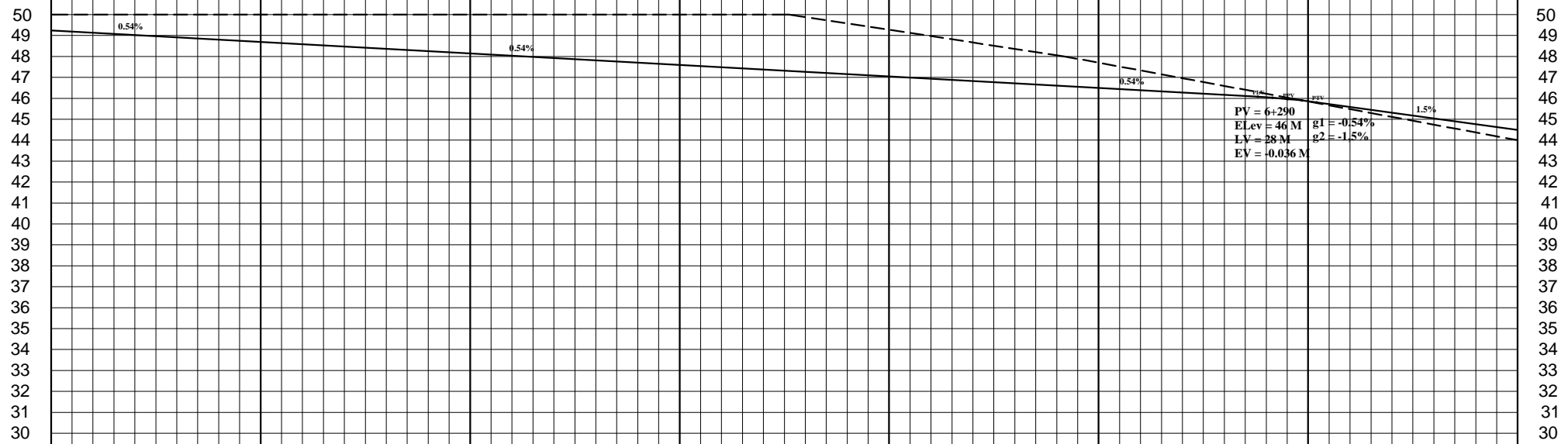
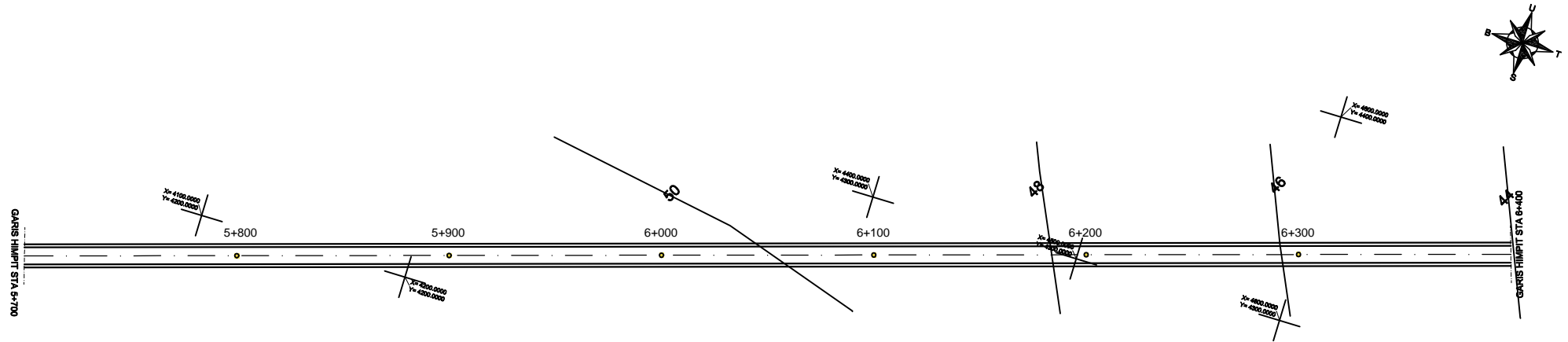
Tinggi Permukaan	32.42	32	32.84	33.66	34.61	35.47	36.26	Tinggi Permukaan
Tinggi Tanah Asli	32.43	32.05	32.83	33.65	34.75	36.1	36.95	Tinggi Tanah Asli
STA	3+700	3+800	3+900	4+000	4+100	4+200	4+300	STA



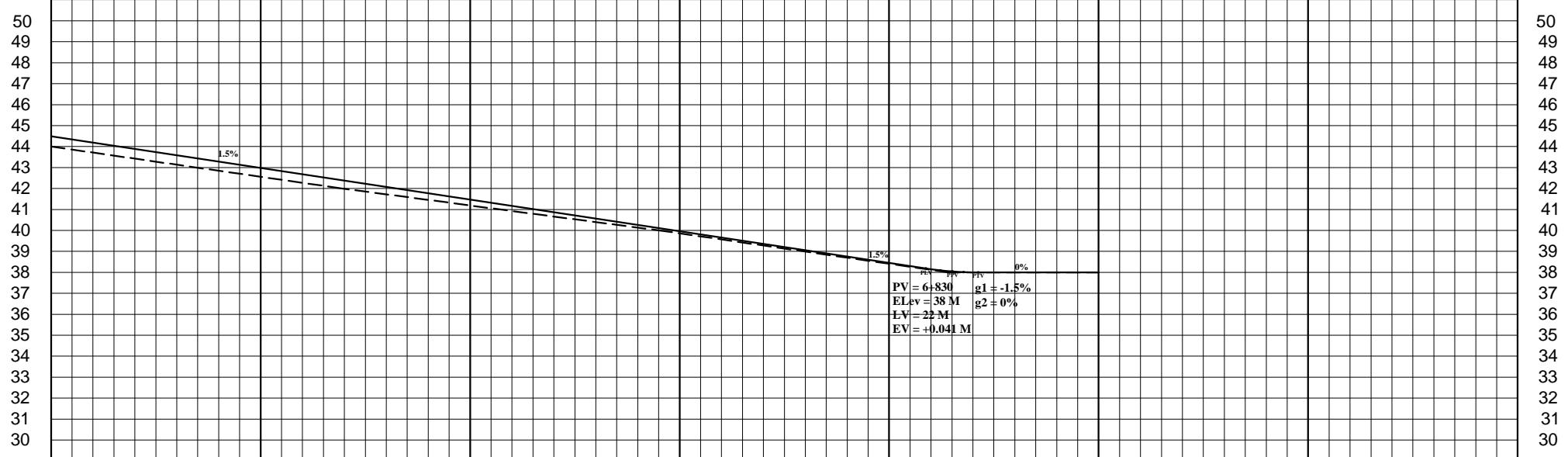
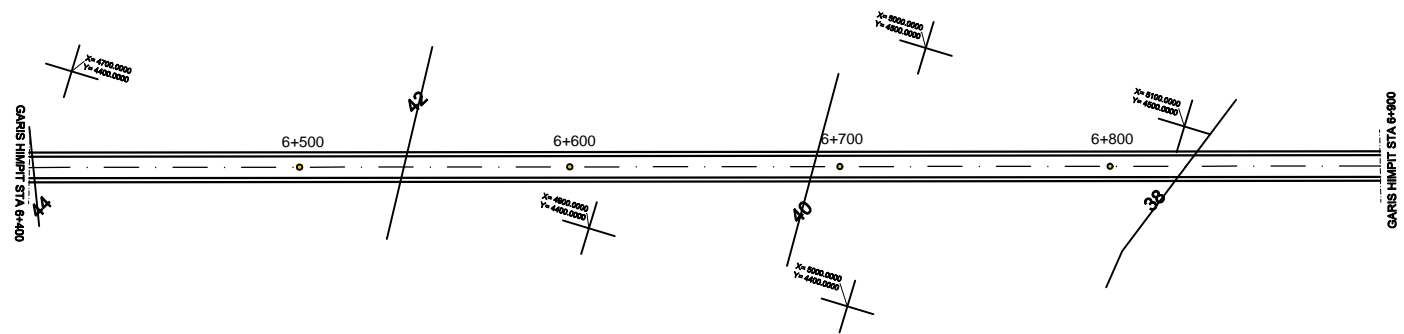
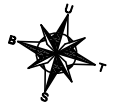
Spiral Circle Spiral		
V	40	Km/jam
R	42.19	m
LS	200	m
Ts	36	m
Es	95.26	m
Lc	14.65	m
e	111.31	m
	5	%



Tinggi Permukaan	40.5	41	42.95	44.91	46.87	48.82	49.78	Tinggi Permukaan
Tinggi Tanah Asli	40.34	41.4	42.86	44.65	46.23	48.56	50	Tinggi Tanah Asli
STA	5+000	5+100	5+200	5+300	5+400	5+500	5+600	5+700 STA



Tinggi Permukaan	49.24	48.69	48.14	47.59	47.04	46.41	45.85	Tinggi Permukaan
Tinggi Tanah Asli	50	50	50	50	49.28	47.7	45.85	Tinggi Tanah Asli
STA	5+700	5+800	5+900	6+000	6+100	6+200	6+300	6+400 STA



Tinggi Permukaan	44.49	43	41.47	39.96	38.45	38	Tinggi Permukaan
Tinggi Tanah Asli	44	42.56	41.19	39.86	38.41	38	Tinggi Tanah Asli
STA	6+400	6+500	6+600	6+700	6+800	6+900	STA

